A CONTRIBUTION OF THE NATIONAL CENTER
FOR EARTHQUAKE RESEARCH

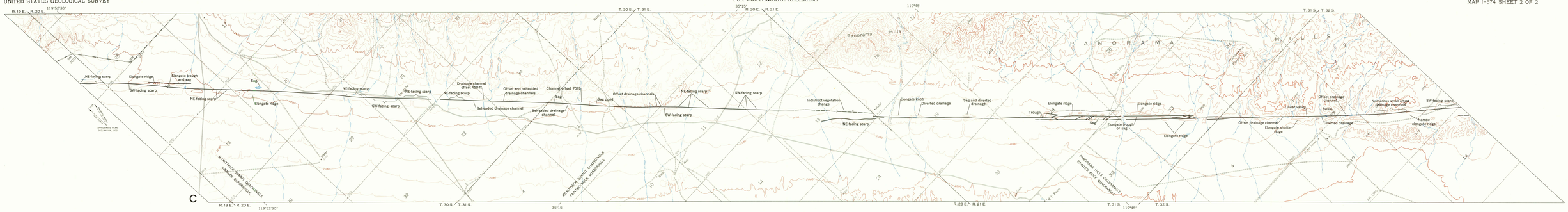

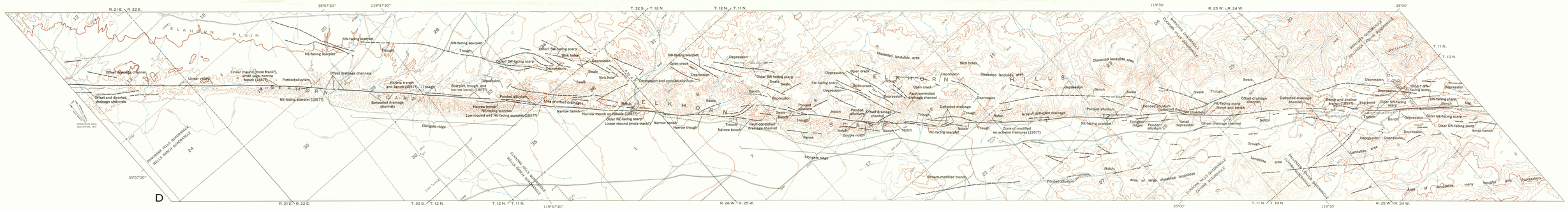

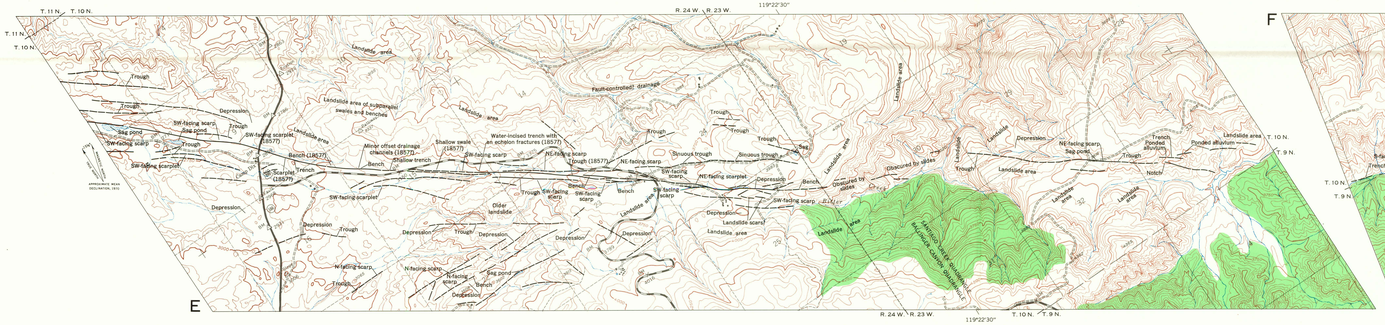

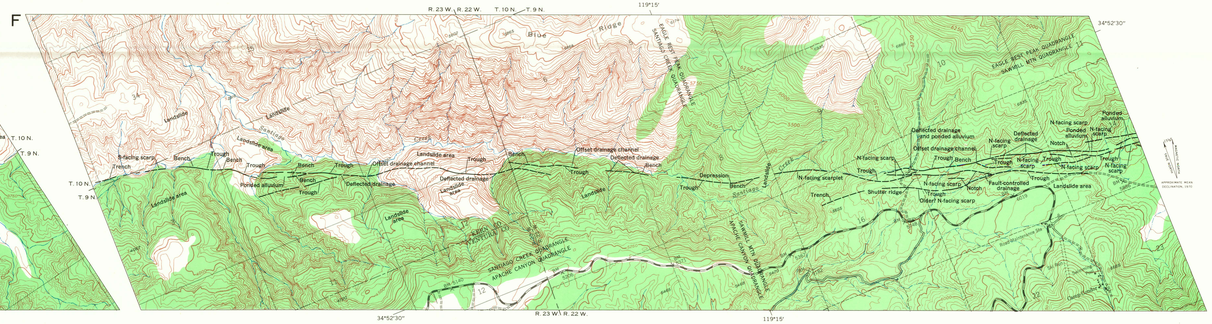

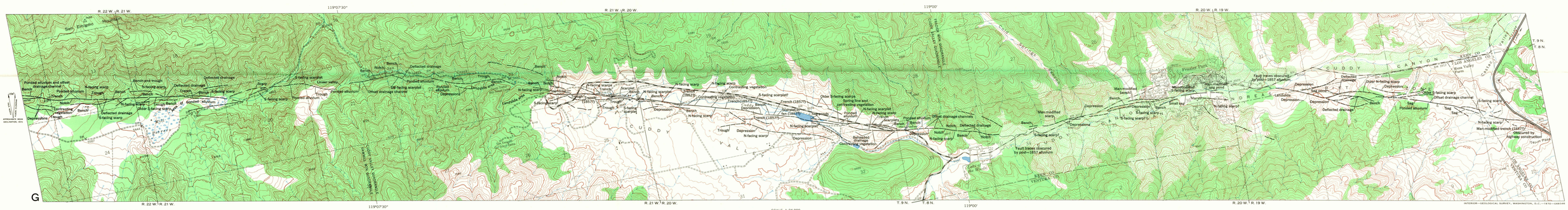

Base from U.S. Geological Survey 7½' quadrangles as indicated

SCALE 1:24 000

1 ½ 0 1 MILE

1 .5 0 1 KILOMETER

CONTOUR INTERVAL 50 FEET EXCEPT FOR SIMMLER, MC KITTRICK SUMMIT, PAINTED ROCK, AND CUYAMA (40 FEET)
DATUM IS MEAN SEA LEVEL
REFER TO SHEET 1 FOR LOCATION MAP AND EXPLANATION

INTERIOR—GEOLOGICAL SURVEY, WASHINGTON, D.C.—1970—G68348

Geology mapped in 1968

MAP SHOWING RECENTLY ACTIVE BREAKS ALONG THE SAN ANDREAS AND RELATED FAULTS BETWEEN CHOLAME VALLEY AND TEJON PASS, CALIFORNIA

By
J. G. Vedder and Robert E. Wallace
1970

Other recently active breaks that have
not produced distinctive surficial
features may be present