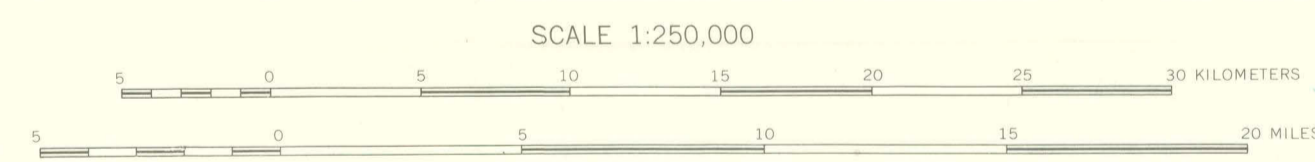
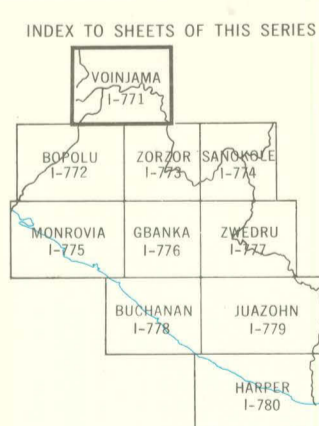
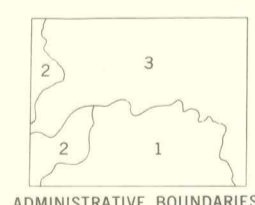


PUBLISHED BY THE U.S. GEOLOGICAL SURVEY IN COOPERATION WITH THE LIBERIAN GEOLOGICAL SURVEY  
Compiled by photogrammetric methods from aerial photographs taken 1952-53 and 1966. Controlled from 1953 1:40,000-scale photostatics by Aero Service Corporation Hotine's Rectified Skew Orthomorphic projection and rectangular coordinates  
Names in Liberia approved by Liberian Board of Geographic Names. Names in Guinea and Sierra Leone approved by United States Board of Geographic Names  
Names for symbolized populated places are omitted where information is not available or where density of detail does not permit their inclusion  
INTERNATIONAL BOUNDARIES SHOWN ON THIS MAP ARE NOT NECESSARILY AUTHORITATIVE



1969 MAGNETIC DECLINATION VARIES FROM 12°40' WESTERLY FOR THE CENTER OF THE WEST EDGE TO 12°00' WESTERLY FOR THE CENTER OF THE EAST EDGE. MEAN ANNUAL CHANGE IS 0°00' EASTERLY

## GEOGRAPHIC MAP OF THE VOINJAMA QUADRANGLE, LIBERIA

1973

LEGEND  
ROADS  
Loose surface, all-weather  
Dry-weather or seasonal  
Footpath  
Populated places  
International boundary  
ELEVATIONS IN METERS  
Bench mark  
Horizontal control point  
Spot elevation  
River or stream  
Airstrip

PREPARED BY THE U.S. GEOLOGICAL SURVEY AND THE LIBERIAN GEOLOGICAL SURVEY UNDER THE JOINT SPONSORSHIP OF THE GOVERNMENT OF LIBERIA AND THE AGENCY FOR INTERNATIONAL DEVELOPMENT, U.S. DEPARTMENT OF STATE