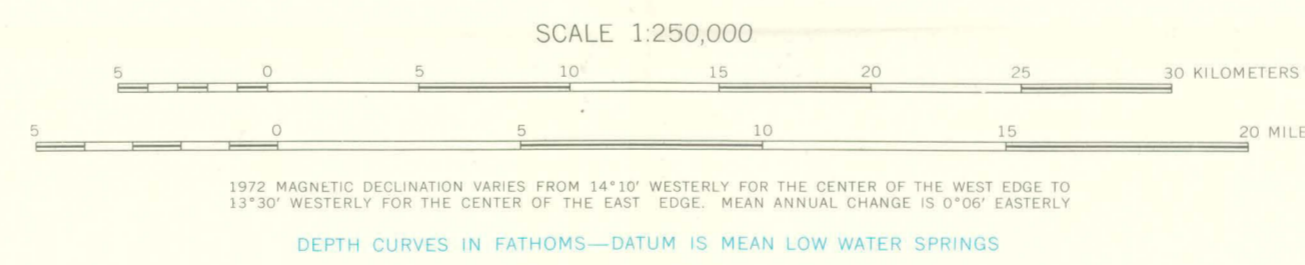
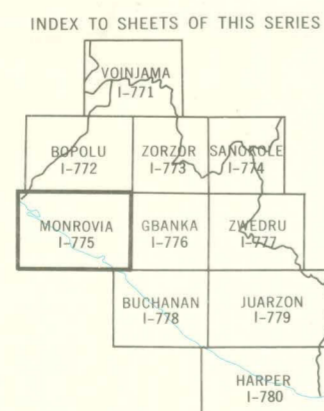
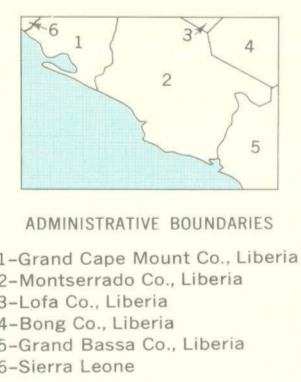




PUBLISHED BY THE U.S. GEOLOGICAL SURVEY IN COOPERATION WITH THE LIBERIAN GEOLOGICAL SURVEY
Compiled by photogrammetric methods from aerial photographs taken 1968-69. Controlled from 1:50,000-scale photostereos by Aero Service Corporation
Hotine's Rectified Skew Orthomorphic projection and rectangular coordinates
Names in Liberia approved by the Liberian Board of Geographic Names. Names in Sierra Leone approved by the United States Board on Geographic Names
Names for symbolized populated places are omitted where information is not available or where density of detail does not permit their inclusion
INTERNATIONAL BOUNDARY SHOWN ON THIS MAP IS NOT NECESSARILY AUTHORITY



LEGEND

ROADS	ELEVATIONS IN METERS
Hard surface.....	Bench mark..... X BM 33
Loose surface/all-weather.....	Spot elevation..... 10
Dry-weather or seasonal.....	River or stream.....
Footpath.....	Perennial coastal marsh.....
BOUNDARIES	Airstrip.....
International.....	Populated places.....
County.....	Railroad.....

PREPARED BY THE U.S. GEOLOGICAL SURVEY AND THE LIBERIAN GEOLOGICAL SURVEY UNDER THE JOINT SPONSORSHIP OF THE GOVERNMENT OF LIBERIA AND THE AGENCY FOR INTERNATIONAL DEVELOPMENT, U.S. DEPARTMENT OF STATE

GEOGRAPHIC MAP OF THE MONROVIA QUADRANGLE, LIBERIA