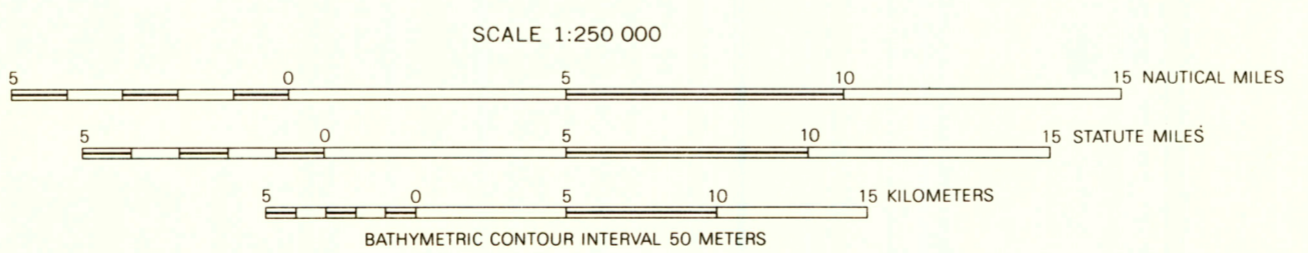
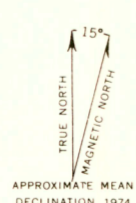


- EXPLANATION**
- Oil field
 - Potential oil field
 - Gas field
 - HOLLY
 - Drilling and production platform
 - Proposed drilling and production platform
 - Oil and (or) gas seep
 - Brea and (or) oil sand deposit
 - Three-mile limit
 - Leased Federal parcels
 - Leased State parcels
 - Federal lease number
 - State lease number
 - Terminated leases
 - Proposed National Energy Reserve
 - Boundary of unit areas
- LEASE HOLDER**
- A. Ashland Oil and Refining Co.
 - Colorado Oil and Gas Corp.
 - J. M. Huber Corp.
 - Husky Oil Co.
 - Kewanee Oil Co.
 - Midwest Oil Corp.
 - Pauley Petroleum Inc.
 - B. Atlantic-Richfield Co.
 - C. Atlantic-Richfield Co.
 - Exxon Co., U.S.A.
 - Standard Oil Co. of Calif.
 - D. Atlantic-Richfield Co.
 - Marathon Oil Co.
 - Getty Oil Co.
 - E. Atlantic-Richfield Co.
 - Mobil Oil Corp.
 - F. Atlantic-Richfield Co.
 - Mobil Oil Corp.
 - Signal Oil and Gas Co.
 - G. Atlantic-Richfield Co.
 - Pan Petroleum Co., Inc.
 - Standard Oil Co. of Calif.
 - H. Atlantic-Richfield Co.
 - Signal Oil and Gas Co.
 - I. Atlantic-Richfield Co.
 - Standard Oil Co. of Calif.
 - J. Cities Service Oil Co.
 - Continental Oil Co.
 - Phillips Petroleum Co.
 - K. Continental Oil Co.
 - Gulf Oil Corp.
 - L. Mobil Oil Corp.
 - M. Mobil Oil Corp.
 - Gulf Oil Corp.
 - Mobil Oil Corp.
 - Texaco, Inc.
 - Union Oil Co. of Calif.
 - N. Gulf Oil Corp.
 - Mobil Oil Corp.
 - Union Oil Co. of Calif.
 - O. Gulf Oil Corp.
 - Union Oil Co. of Calif.
 - P. Exxon Co., U.S.A.
 - Q. Exxon Co., U.S.A.
 - Phillips Petroleum Co.
 - R. Exxon Co., U.S.A.
 - Standard Oil Co. of Calif.
 - S. Exxon Co., U.S.A.
 - Texaco, Inc.
 - T. Exxon Co., U.S.A.
 - Union Oil Co. of Calif.
 - U. Marathon Oil Co.
 - Sun Oil Co.
 - Sunray DX Oil Co.
 - The Superior Oil Co.
 - V. Mobil Oil Corp.
 - Union Oil Co. of Calif.
 - W. Pan Petroleum Co., Inc.
 - Phillips Petroleum Co.
 - X. Pauley Petroleum, Inc.
 - Phillips Petroleum Co.
 - Y. Shell Oil Co.
 - Z. Shell Oil Co.
 - Standard Oil Co. of Calif.
 - AA. Signal Oil and Gas Co.
 - BB. Standard Oil Co. of Calif.
 - CC. Texaco, Inc.
 - DD. Union Oil Co. of Calif.


Shoreline from U.S. Geological Survey Maps
NI 10-6, 9 (Santa Maria) and NI 11-4 (Los Angeles)
Bathymetry from U.S. Coast and Geodetic
Survey Maps 1206N-15, 1306N-19, 1306N-20



Interior—Geological Survey, Reston, Virginia—1975—C76107
Revised May, 1974

**MAP SHOWING OIL AND GAS FIELDS, LEASED AREAS, AND SEEPS
IN THE SANTA BARBARA CHANNEL REGION**

By
U.S. GEOLOGICAL SURVEY
1975



California (Santa Barbara Channel area), Oil & gas. 1:250,000. 1975. cap. 1

For sale by U.S. Geological Survey, Reston, Va. 22092, price \$1.00

USGS LIBRARY - RESTON
3 1818 00177096 3