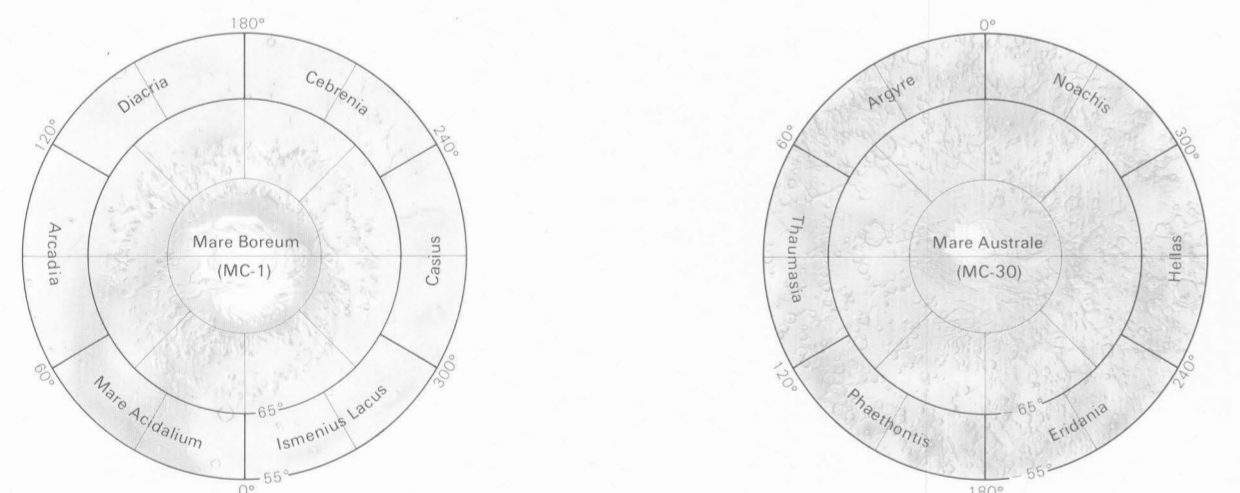


This photomosaic is part of a series of quadrangles made from a special set of Viking Orbiter images acquired specifically for systematic global mapping. Image resolution is 130 to 300 meters per picture element. The average sun elevation angle is 20° (solar zenith angle 70°). The images have been digitally enhanced by the Jet Propulsion Laboratory's Mission and Test Imaging System to accentuate high-frequency detail. Image placement is based on the 1978 control net (Davies, M. E., and others, 1978, Control net of Mars: February 1978; The Rand Corp. R02309NASA). At least 66 percent of the image control points lie within 0.5 mm (1 km) of their published locations.

SCALE 1:2,000,000 (1 mm = 2 km) AT -27.476°
MERCATOR PROJECTION



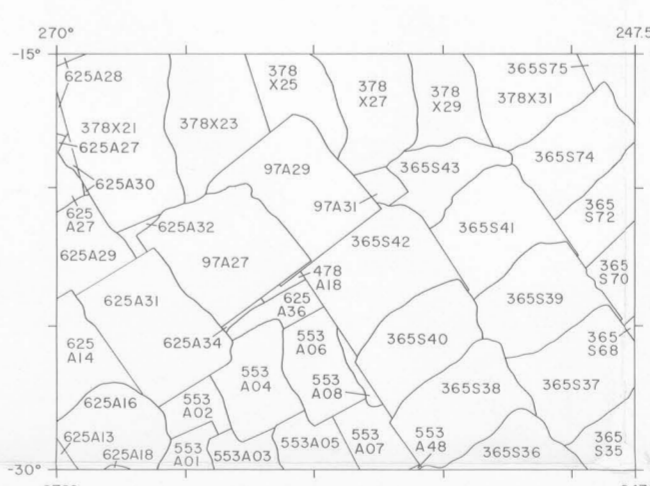
Interior—Geological Survey, Reston, Va.—1982—G82252
Prepared on behalf of the Mars Data Analysis Program,
Planetary Division, Office of Space Science, National Aeronautics and Space Administration under contract W-14575




INDEX OF PUBLISHED PHOTOMOSAICS

Latitude	Longitude	Photomosaic Name (MC-#)
60°N	112°W	Diacia (MC-2)
60°N	136°W	Arcaria (MC-3)
60°N	158°W	Mare Acidulum (MC-4)
60°N	180°W	Ismenius Lacus (MC-5)
60°N	202°W	Cebenna (MC-7)
60°N	226°W	Amalthea (MC-8)
60°N	250°W	Thaene (MC-9)
60°N	274°W	Lunae Palus (MC-10)
60°N	298°W	Oxae Palus (MC-11)
60°N	322°W	Acidalia (MC-12)
60°N	346°W	Syrin Major (MC-13)
60°N	370°W	Avallonia (MC-14)
60°N	394°W	Bynum (MC-15)
60°N	418°W	Memnonia (MC-16)
60°N	442°W	Phoenicia Lacus (MC-17)
60°N	466°W	Coprates (MC-18)
60°N	490°W	Margaritifer Sinus (MC-19)
60°N	514°W	Sinis Salsus (MC-20)
60°N	538°W	Isopygia (MC-21)
60°N	562°W	Mare Tyrrhenum (MC-22)
60°N	586°W	Aeglis (MC-23)
60°N	610°W	Phaethon (MC-24)
60°N	634°W	Thaumasia (MC-25)
60°N	658°W	Argyre (MC-26)
60°N	682°W	Noachis (MC-27)
60°N	706°W	Hellas (MC-28)
60°N	730°W	Endemia (MC-29)

NOTE TO USERS
Users noting errors or omissions are urged to indicate them on the map and to forward it to U.S. Geological Survey, Building 4, Room 464, 2255 North Gemini Drive, Flagstaff, Arizona 86001. A replacement copy will be returned.



INDEX TO VIKING PICTURES
The mosaic was made with the Viking pictures outlined above. Copies of various enhancements of these pictures are available from National Space Science Data Center, Code 601 Goddard Space Flight Center, Greenbelt, MD 20771.



CONTROLLED PHOTOMOSAIC OF THE MARE TYRRHENUM SOUTHWEST QUADRANGLE OF MARS
M 2M-22/259 CM
MC-22 SW
1982

For sale by Branch of Distribution, U.S. Geological Survey,
1200 South Eads Street, Arlington, VA 22202, and Branch of Distribution,
U.S. Geological Survey, Box 25286, Federal Center, Denver, CO 80225