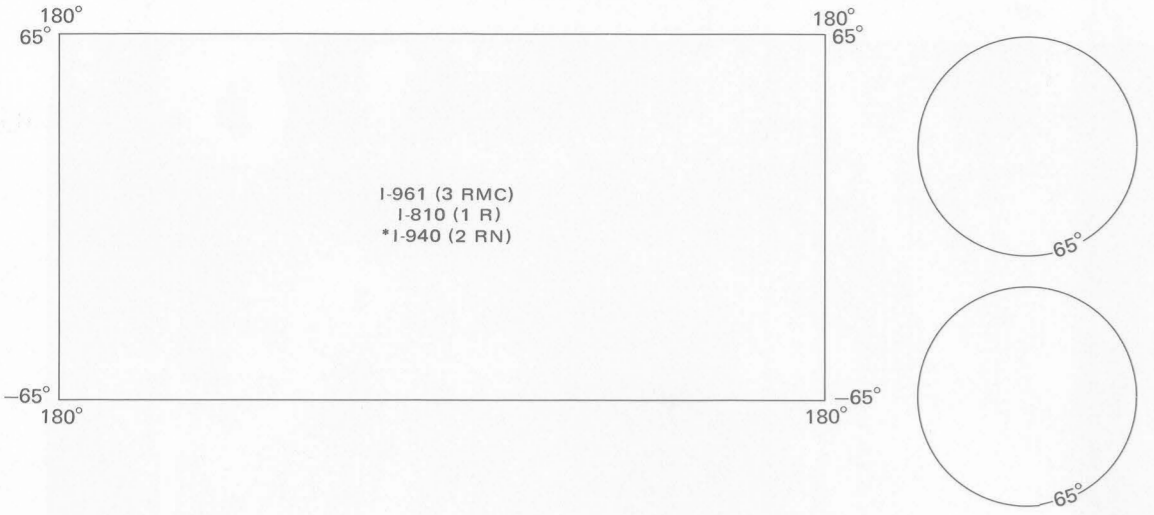



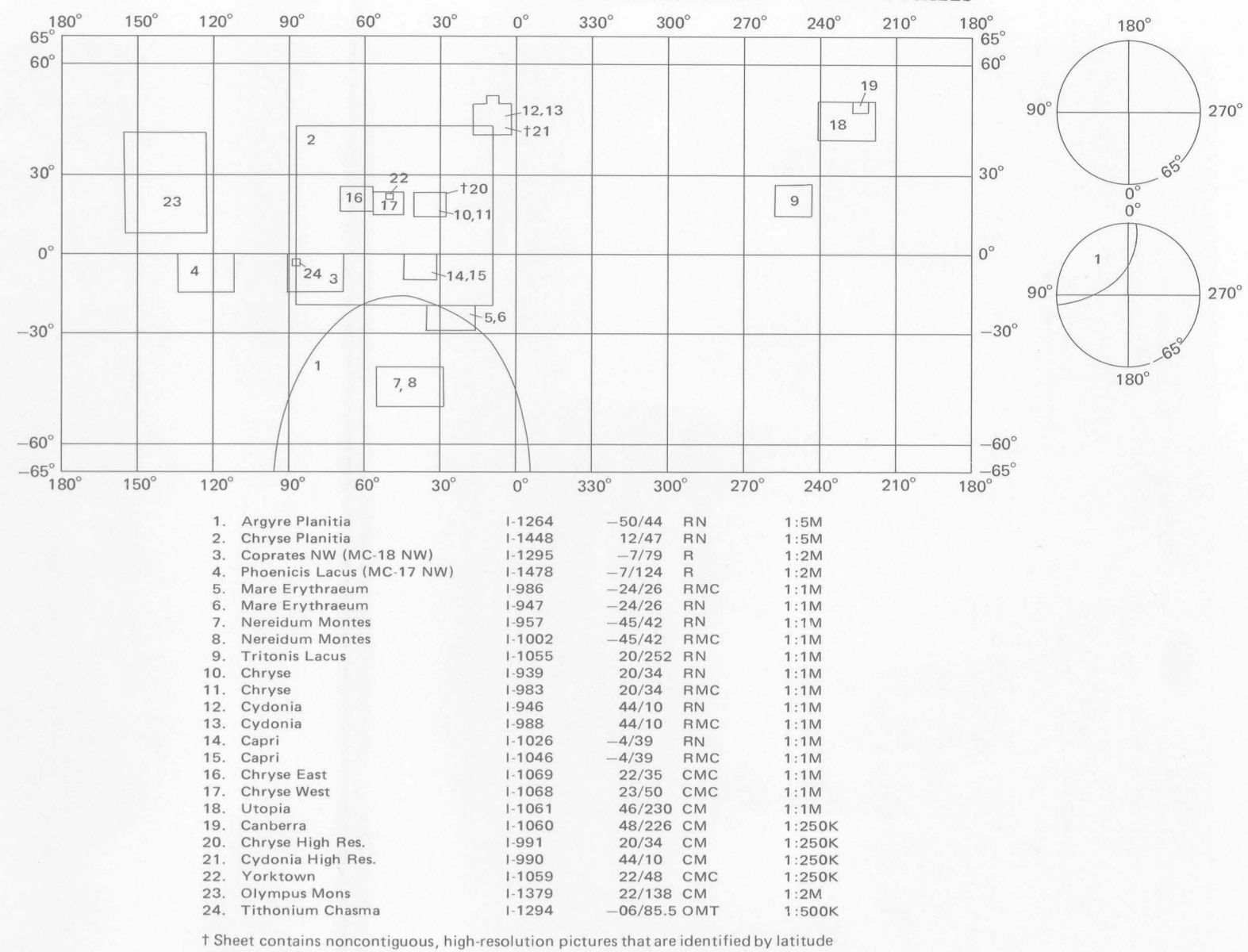
1:25,000,000 SHADED RELIEF AND TOPOGRAPHIC MAPS




1:5,000,000 SHADED RELIEF AND TOPOGRAPHIC MAPS



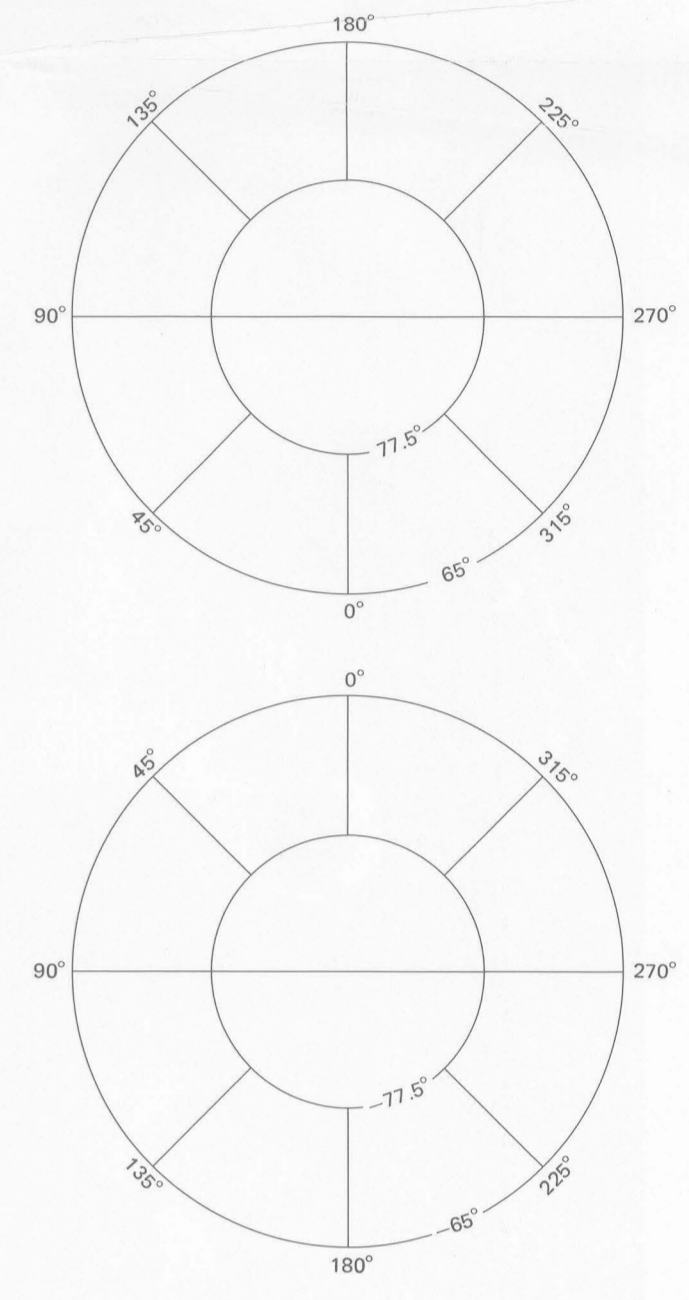
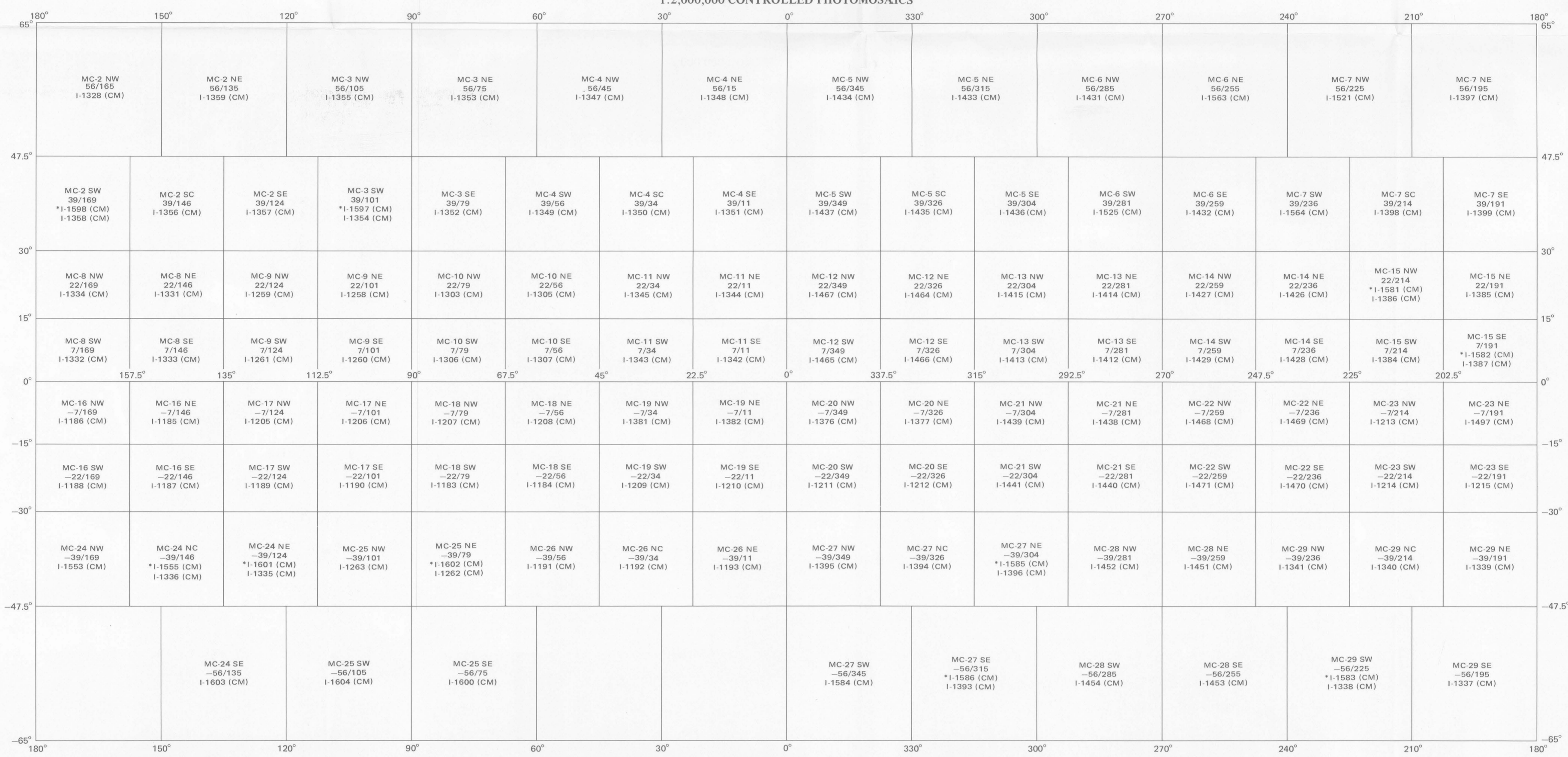
SPECIAL AREA MAPS - VARIABLE SCALES



1:15,000,000 SHADED RELIEF AND TOPOGRAPHIC MAPS



1:2,000,000 CONTROLLED PHOTOMOSAICS



INDEXES OF PUBLISHED MAPS OF MARS

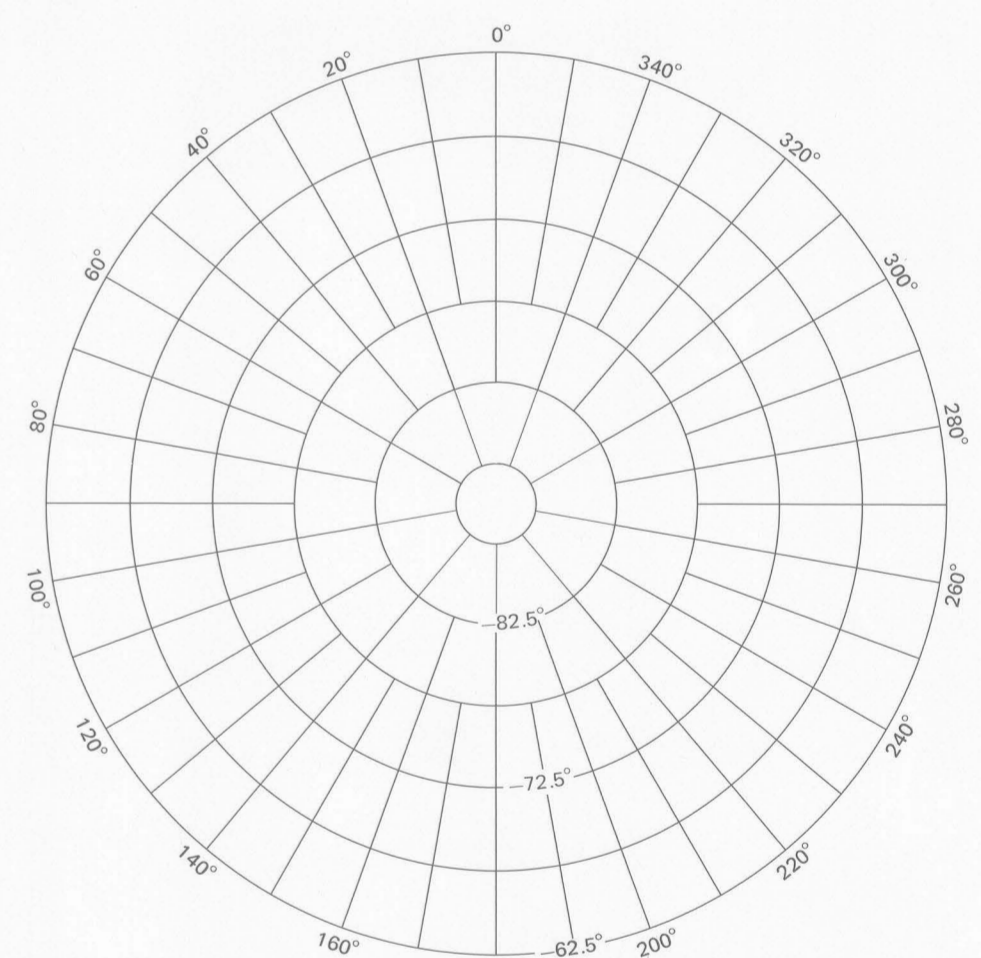
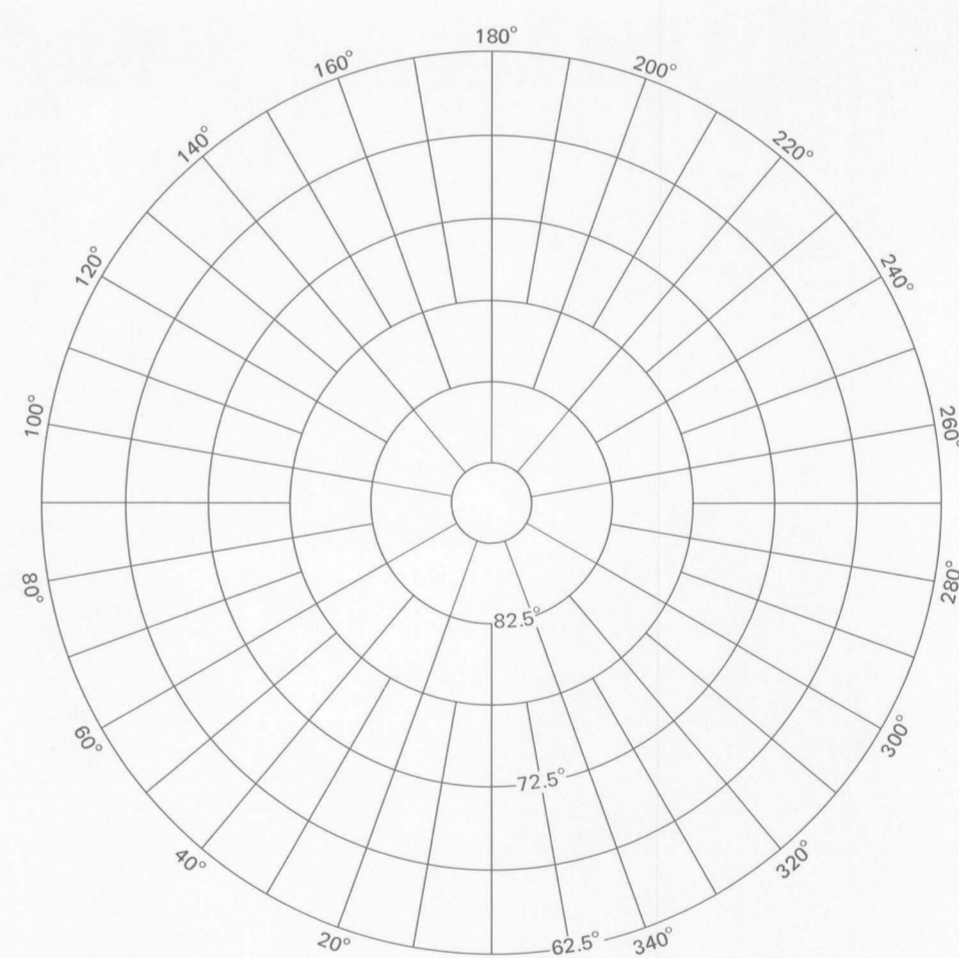
The scale and type of a specific map series are shown near each index. Within each index, published quadrangles are outlined and indicated by an appropriate designator and "1" series number. An "1" series number preceded by an asterisk (\*) indicates the latest edition of a map that has been revised. Information is current as of the date of publication of this sheet. Maps are for sale by the Branch of Distribution, U.S. Geological Survey, 1200 South Eads Street, Arlington, VA 22202, and the Branch of Distribution, U.S. Geological Survey, Box 25286, Federal Center, Denver, CO 80225.

MAP DESIGNATORS

R (old)  
M (old)  
RN  
RMC (old)  
CM  
CMC (old)  
OMT  
AN

DEFINITION

Shaded relief  
Albedo markings  
Shaded relief with nomenclature  
Shaded relief with albedo markings and contour lines  
Controlled photomosaic  
Orthophoto mosaic with nomenclature and contour lines  
Airbrush rendition with nomenclature



1:500,000 CONTROLLED PHOTOMOSAICS

