DEPARTMENT OF THE INTERIOR
U.S. GEOLOGICAL SURVEY

Prepared for the
NATIONAL AERONAUTICS AND SPACE ADMINISTRATION

ATLAS OF MARS
INDEXES OF TOPOGRAPHIC MAPS
JUNE 1, 1985
I-1766

1:25,000,000 SHADED RELIEF AND TOPOGRAPHIC MAPS

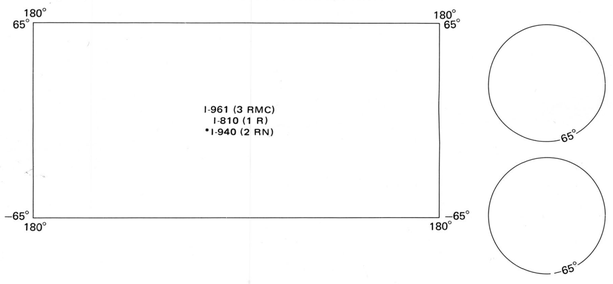

1:15,000,000 SHADED RELIEF AND TOPOGRAPHIC MAPS

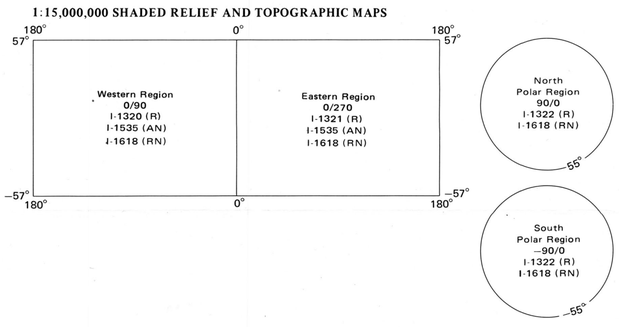

1:5,000,000 SHADED RELIEF AND TOPOGRAPHIC MAPS

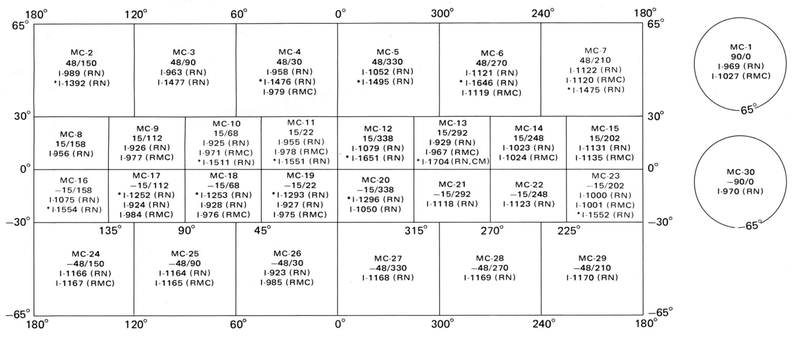

SPECIAL AREA MAPS — VARIABLE SCALES

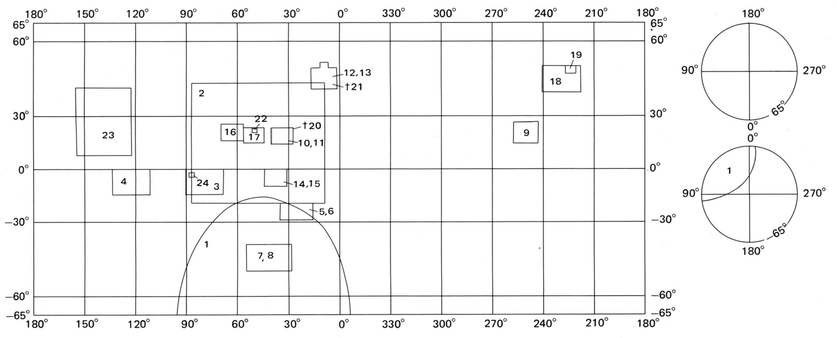

1.	Argyre Planitia	I-1264	-50/44	RN	1:5M
2.	Chryse Planitia	I-1448	12/47	RN	1:5M
3.	Coprates NW (MC-18 NW)	I-1295	-7/79	R	1:2M
4.	Phoenicis Lacus (MC-17 NW)	I-1478	-7/124	R	1:2M
5.	Mare Erythraeum	I-986	-24/26	RMC	1:1M
6.	Mare Erythraeum	I-947	-24/26	RN	1:1M
7.	Nereidum Montes	I-957	-45/42	RN	1:1M
8.	Nereidum Montes	I-1002	-45/42	RMC	1:1M
9.	Tritonis Lacus	I-1055	20/252	RN	1:1M
10.	Chryse	I-939	20/34	RN	1:1M
11.	Chryse	I-983	20/34	RMC	1:1M
12.	Cydonia	I-946	44/10	RN	1:1M
13.	Cydonia	I-988	44/10	RMC	1:1M
14.	Capri	I-1026	-4/39	RN	1:1M
15.	Capri	I-1046	-4/39	RMC	1:1M
16.	Chryse East	I-1069	22/35	CMC	1:1M
17.	Chryse West	I-1068	23/50	CMC	1:1M
18.	Utopia	I-1061	46/230	CM	1:1M
19.	Canberra	I-1060	48/226	CM	1:250K
†20.	Chryse High Res.	I-991	20/34	CM	1:250K
†21.	Cydonia High Res.	I-990	44/10	CM	1:250K
22.	Yorktown	I-1059	22/48	CMC	1:250K
23.	Olympus Mons	I-1379	22/138	CM	1:2M
24.	Tithonium Chasma	I-1294	-06/85.5	OMT	1:500K

† Sheet contains noncontiguous, high-resolution pictures that are identified by latitude and longitude

1:2,000,000 CONTROLLED PHOTOMOSAICS

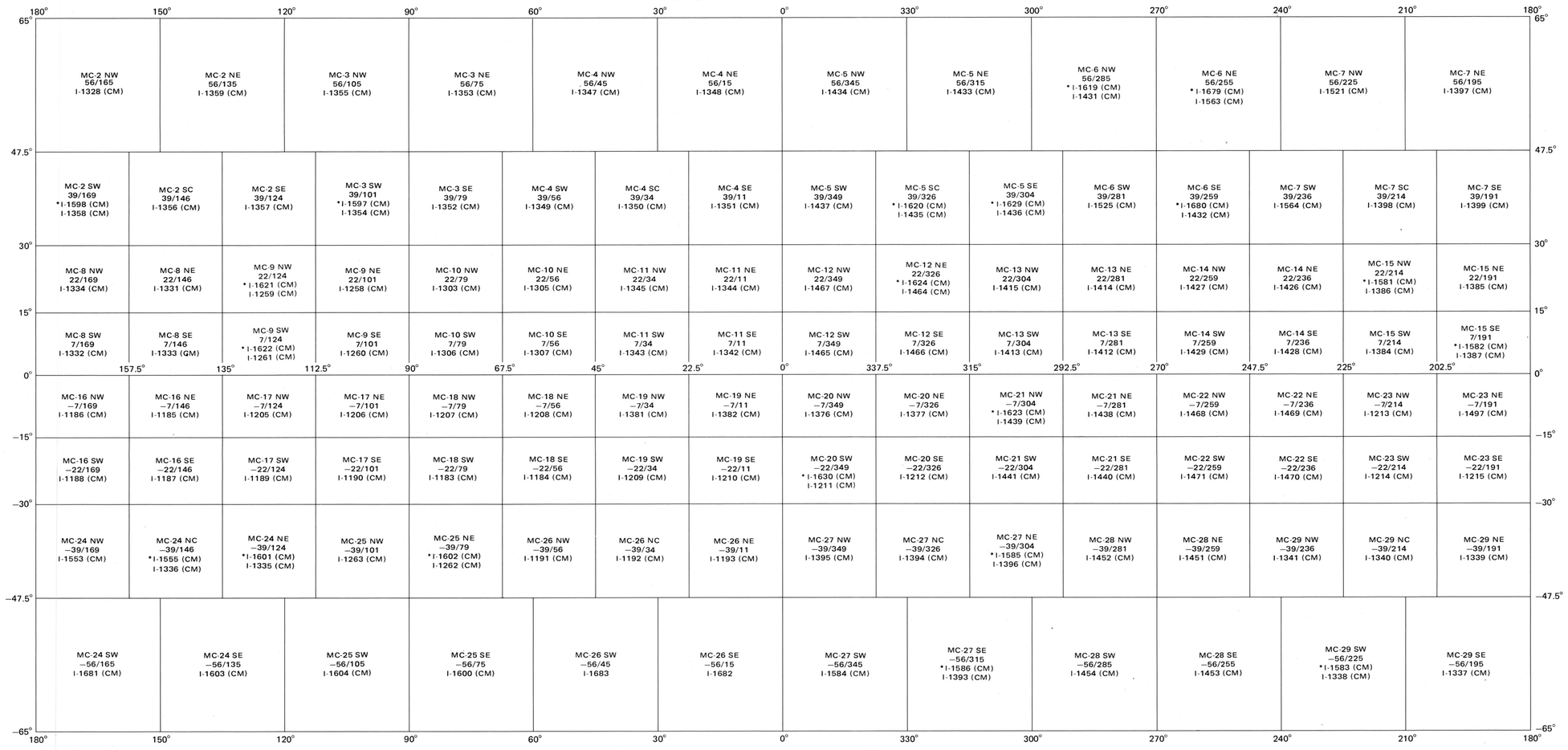

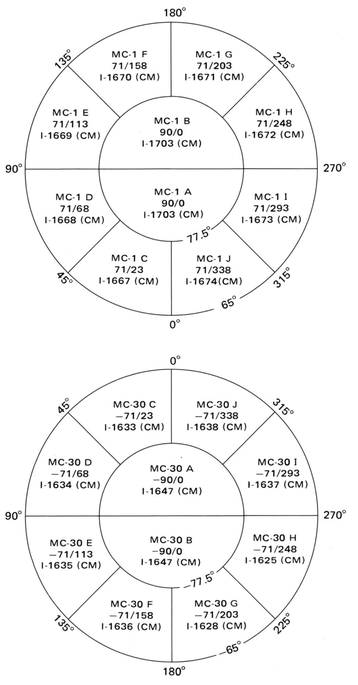

U S GEOLOGICAL SURVEY
RESTON VA
MAY 09 1986
LIBRARY

INDEXES OF PUBLISHED MAPS OF MARS

The scale and type of a specific map series are shown near each index. Within each index, published quadrangles are outlined and indicated by an appropriate designator and "I" series number. An "I" series number preceded by an asterisk (*) indicates the latest edition of a map that has been revised. Maps are for sale by the Branch of Distribution, U.S. Geological Survey, 1200 South Eads Street, Arlington, VA 22202, and the Branch of Distribution, U.S. Geological Survey, Box 25286, Federal Center, Denver, CO 80225. Information is current through June 1, 1985.

MAP DESIGNATORS	DEFINITION
R	Shaded relief (airbrush rendition)
M (old)	Albedo markings
RN	Shaded relief with nomenclature
RMC (old)	Shaded relief with albedo markings and contour lines
CM	Controlled photomosaic
CMC (old)	Controlled photomosaic with albedo markings and contour lines
OMT	Orthophoto mosaic with nomenclature and contour lines
AN	Airbrush rendition combining different kinds of data; nomenclature is included

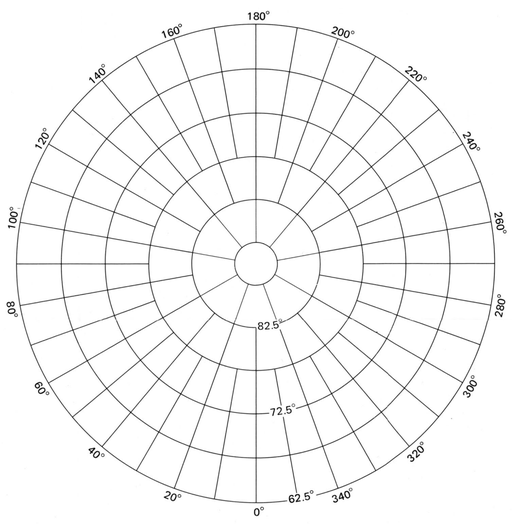

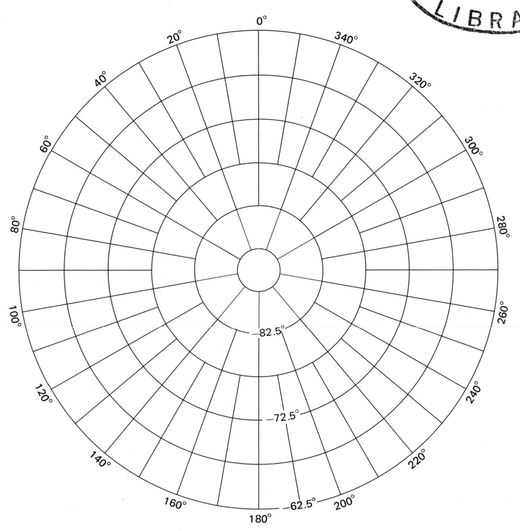

1:500,000 CONTROLLED PHOTOMOSAICS

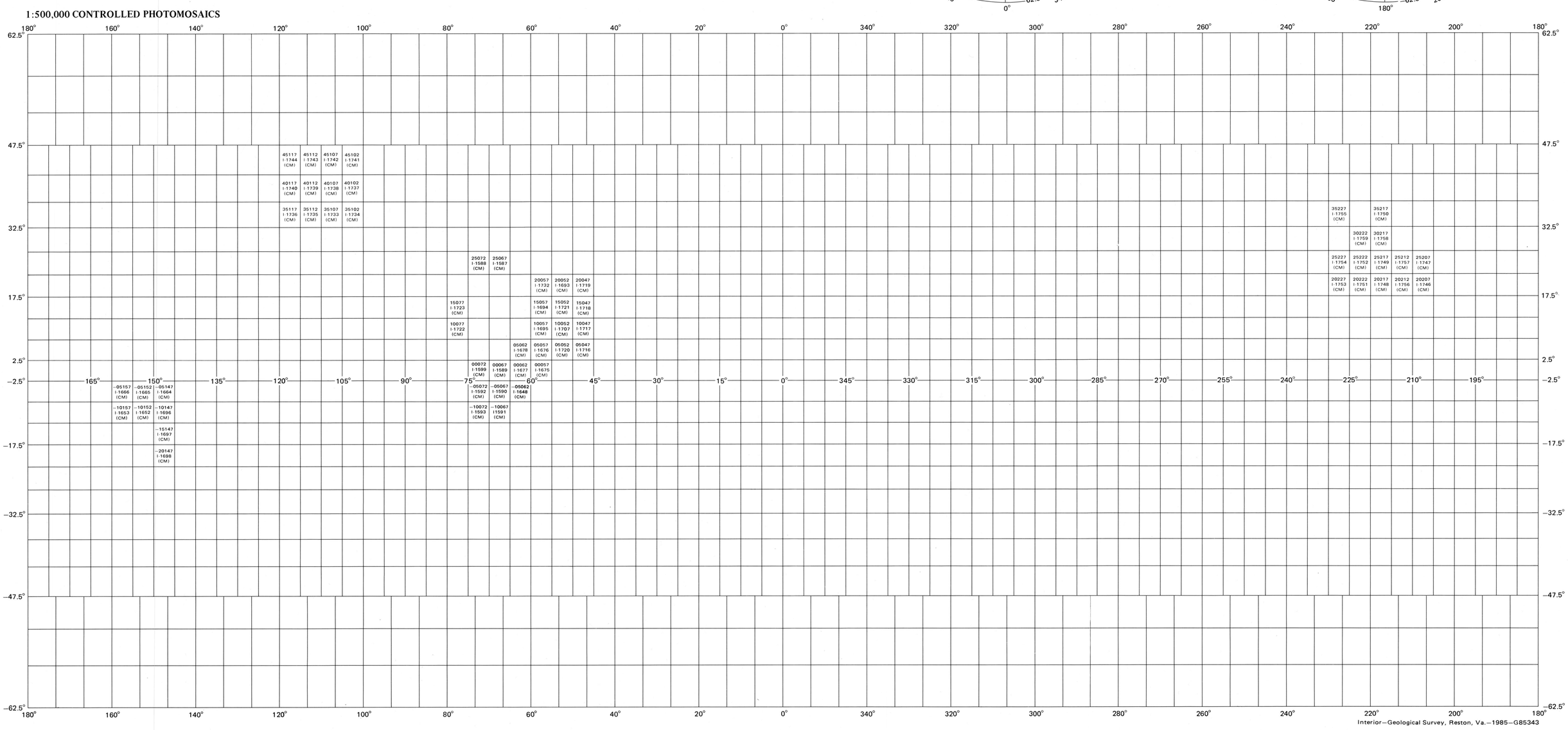

Interior—Geological Survey, Reston, Va.—1985—G85343

Prepared on behalf of the Planetary Geology Program, Planetary Division, Office of Space Science, National Aeronautics and Space Administration, under contract W-13,709.

NOTE TO USERS

Users noting errors or omissions are urged to indicate them on the map and to forward it to U.S. Geological Survey, Building 4, Room 454, 2255 North Gemini Drive, Flagstaff, Arizona 86001. A replacement copy will be returned.

INDEXES OF MARS TOPOGRAPHIC MAPS PUBLISHED BY THE U.S. GEOLOGICAL SURVEY

JUNE 1, 1985

For sale by Branch of Distribution, U.S. Geological Survey, 1200 South Eads Street, Arlington, VA 22202, and Branch of Distribution, U.S. Geological Survey, Box 25286, Federal Center, Denver, CO 80225

USGS LIBRARY-RESTON
3 1818 00568273 5
M(200)
I-1766
c.1