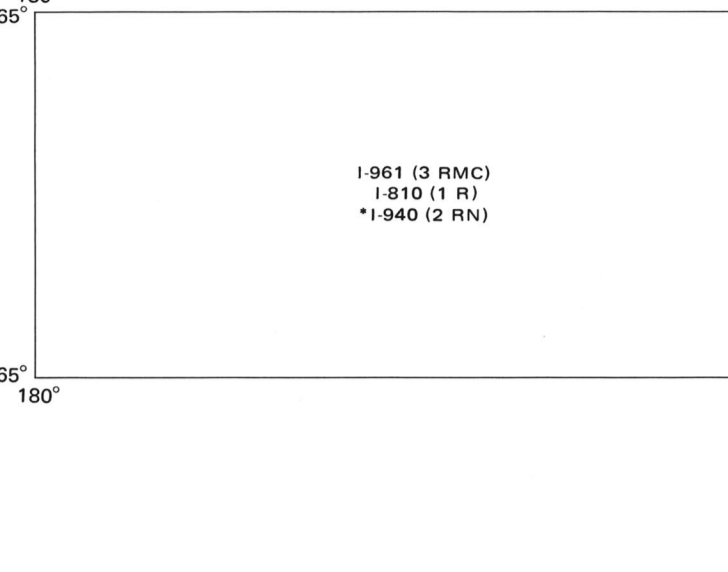
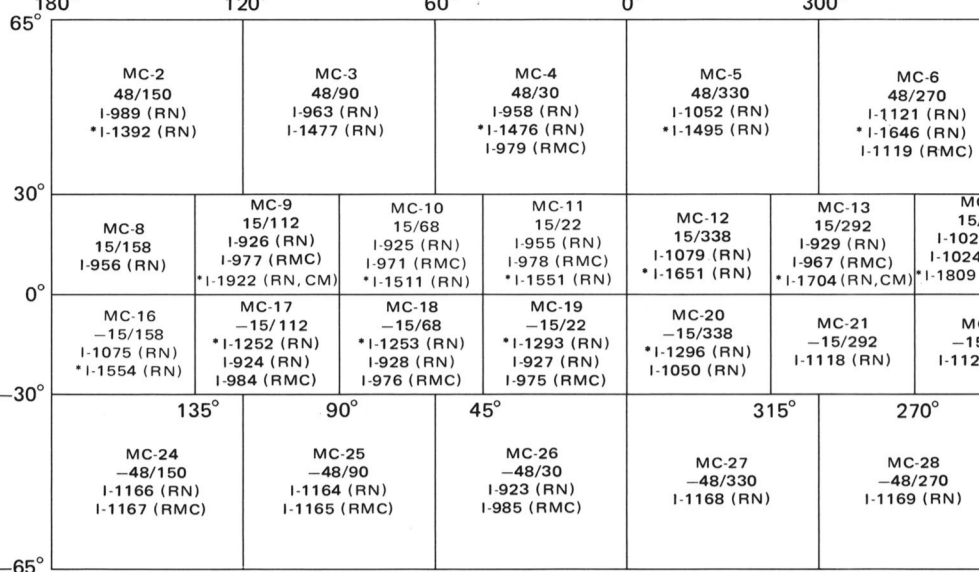


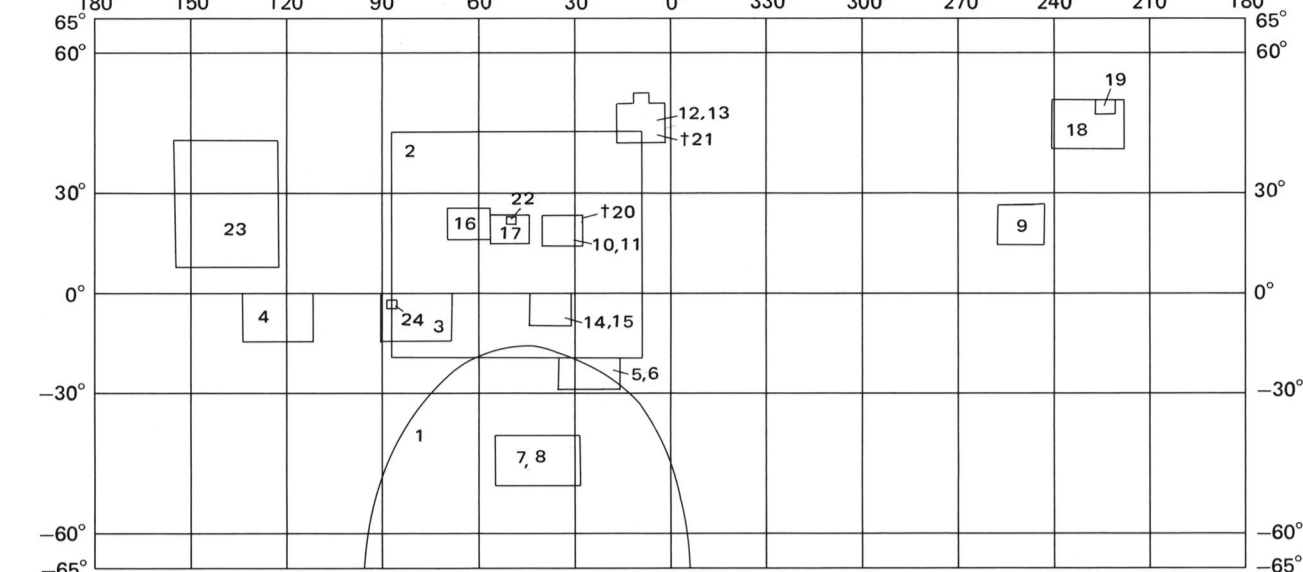
1:25,000,000 SHADED RELIEF AND TOPOGRAPHIC MAPS



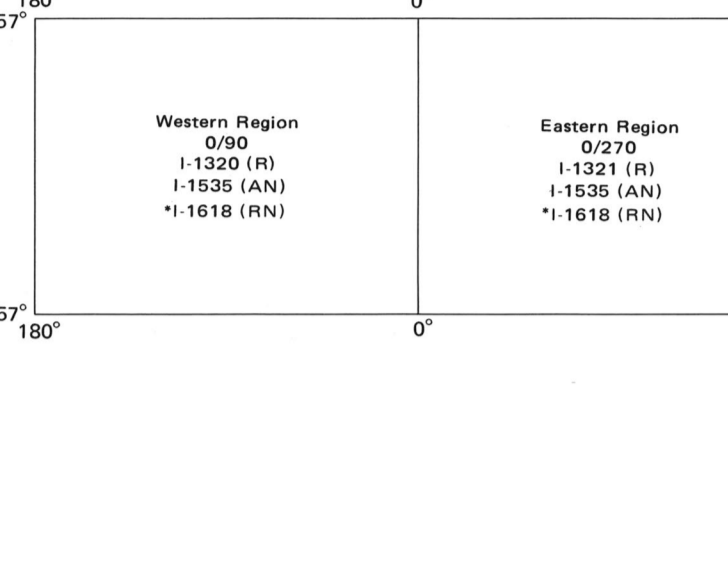
1:5,000,000 SHADED RELIEF AND TOPOGRAPHIC MAPS



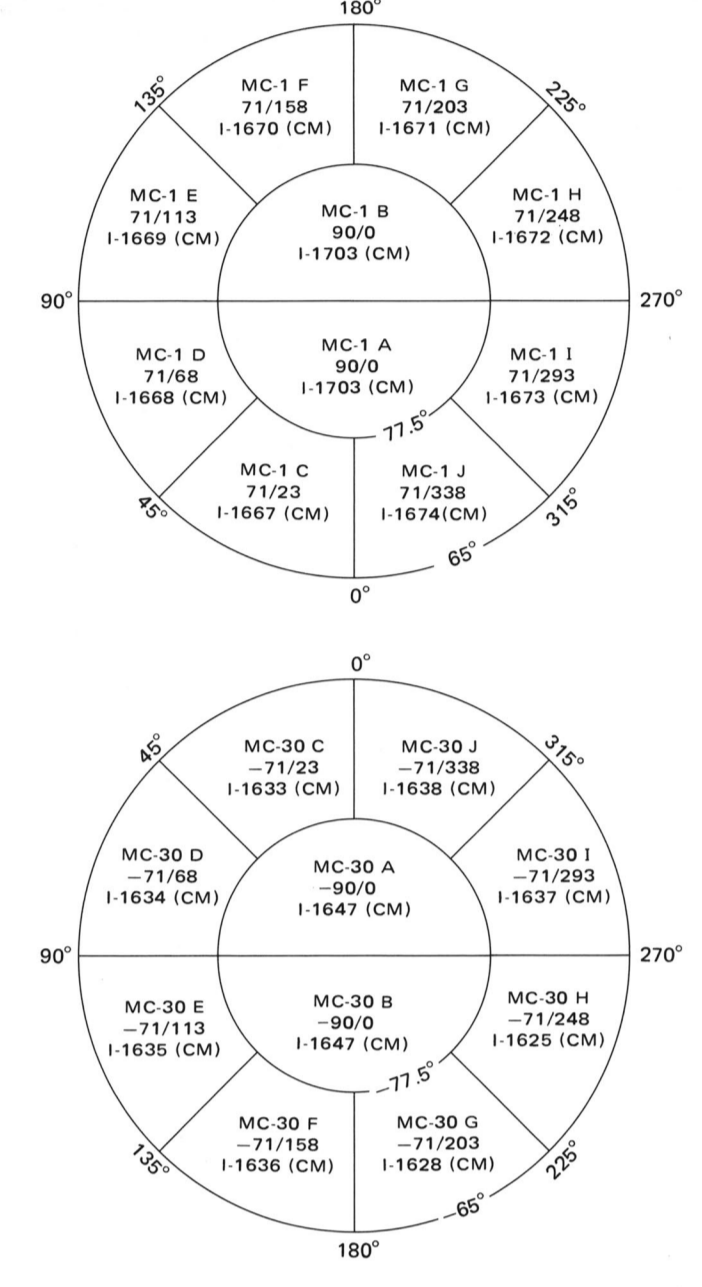
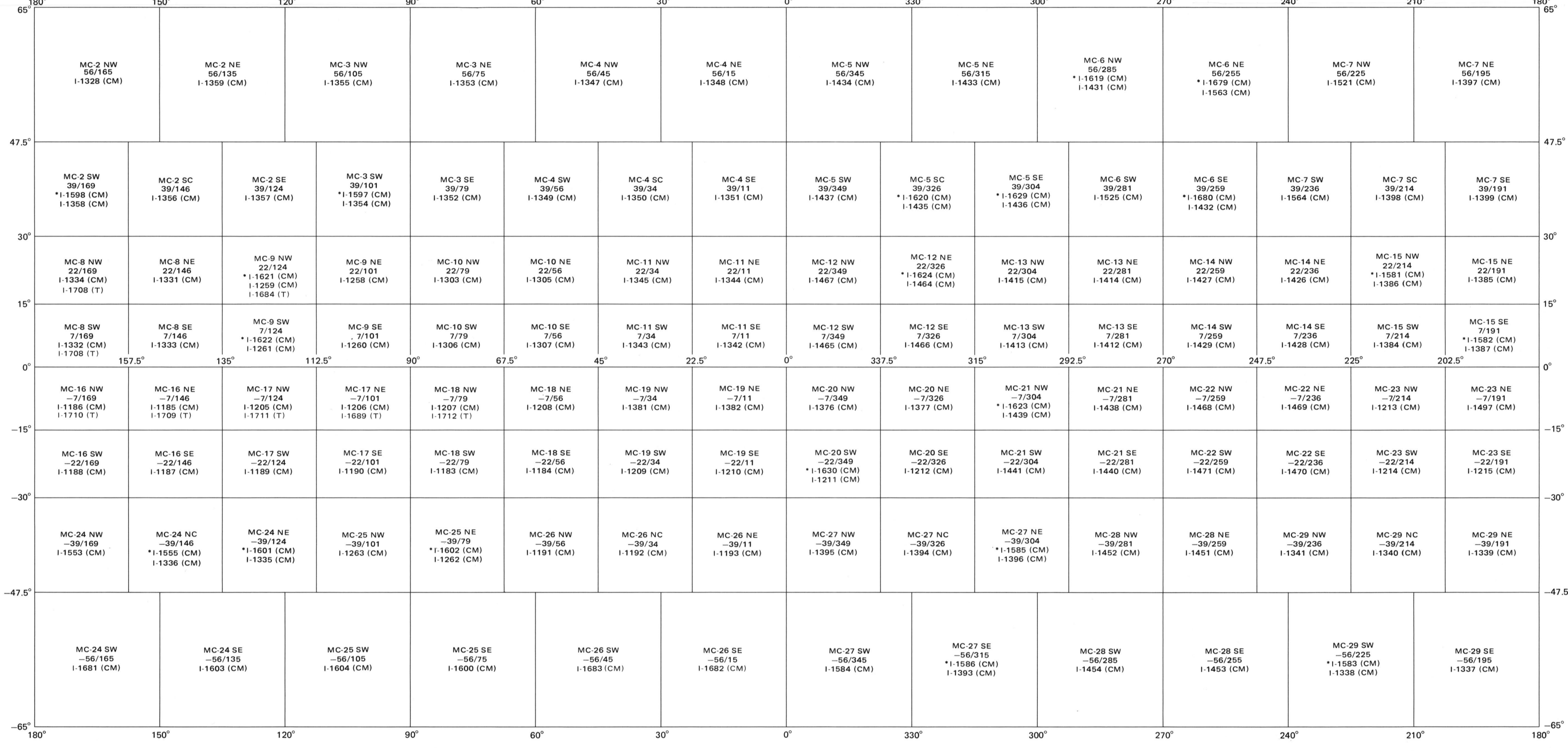
SPECIAL-AREA MAPS - VARIABLE SCALES



1:15,000,000 SHADED RELIEF AND TOPOGRAPHIC MAPS

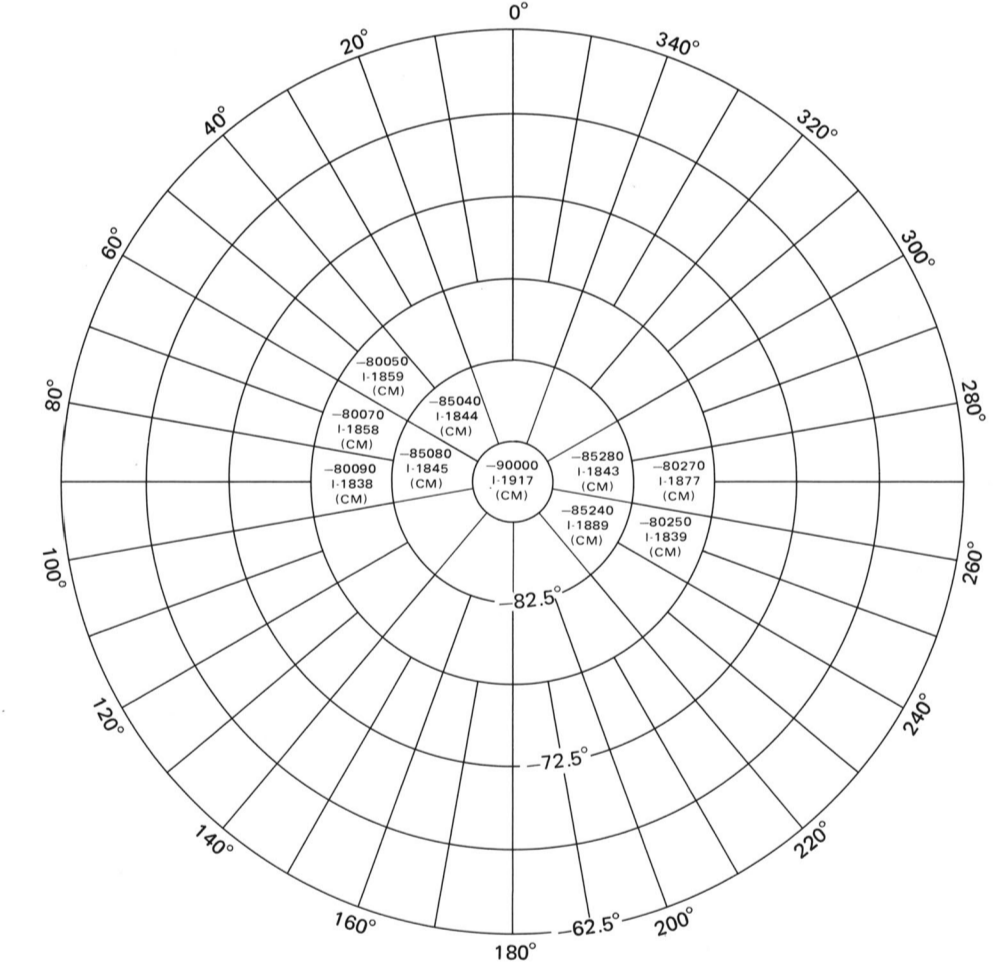
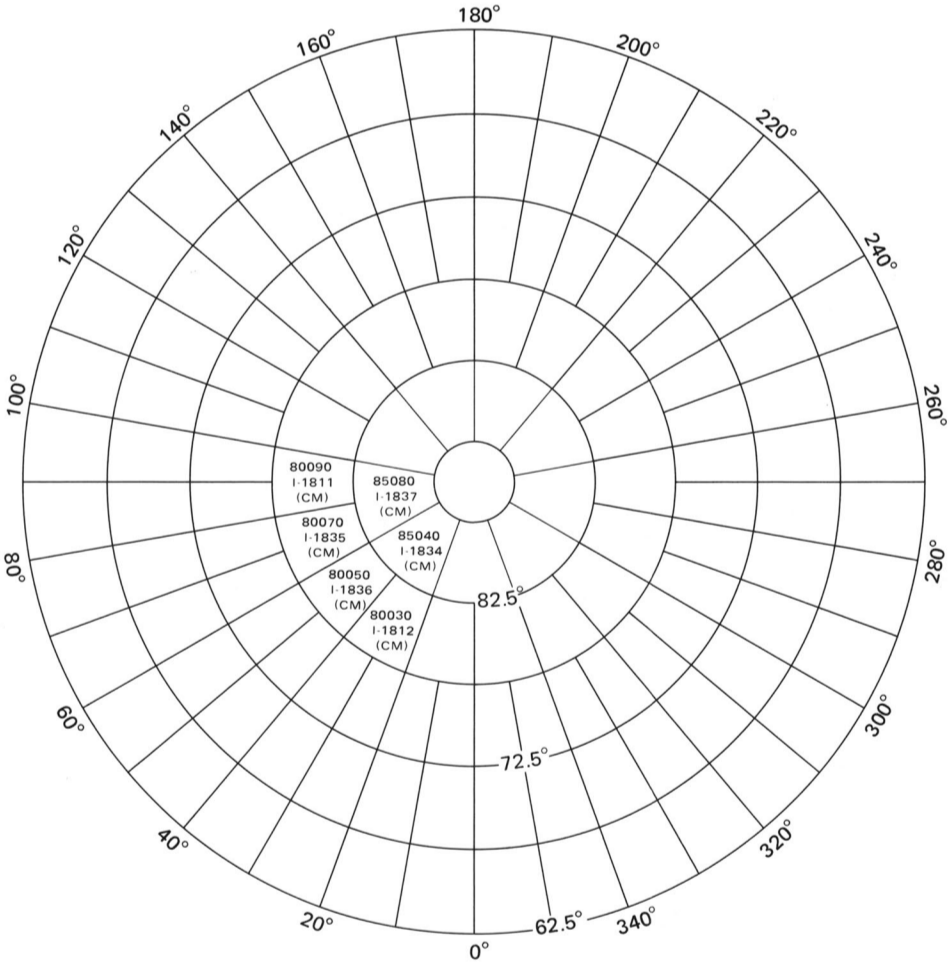


1:2,000,000 CONTROLLED PHOTOSAIDS

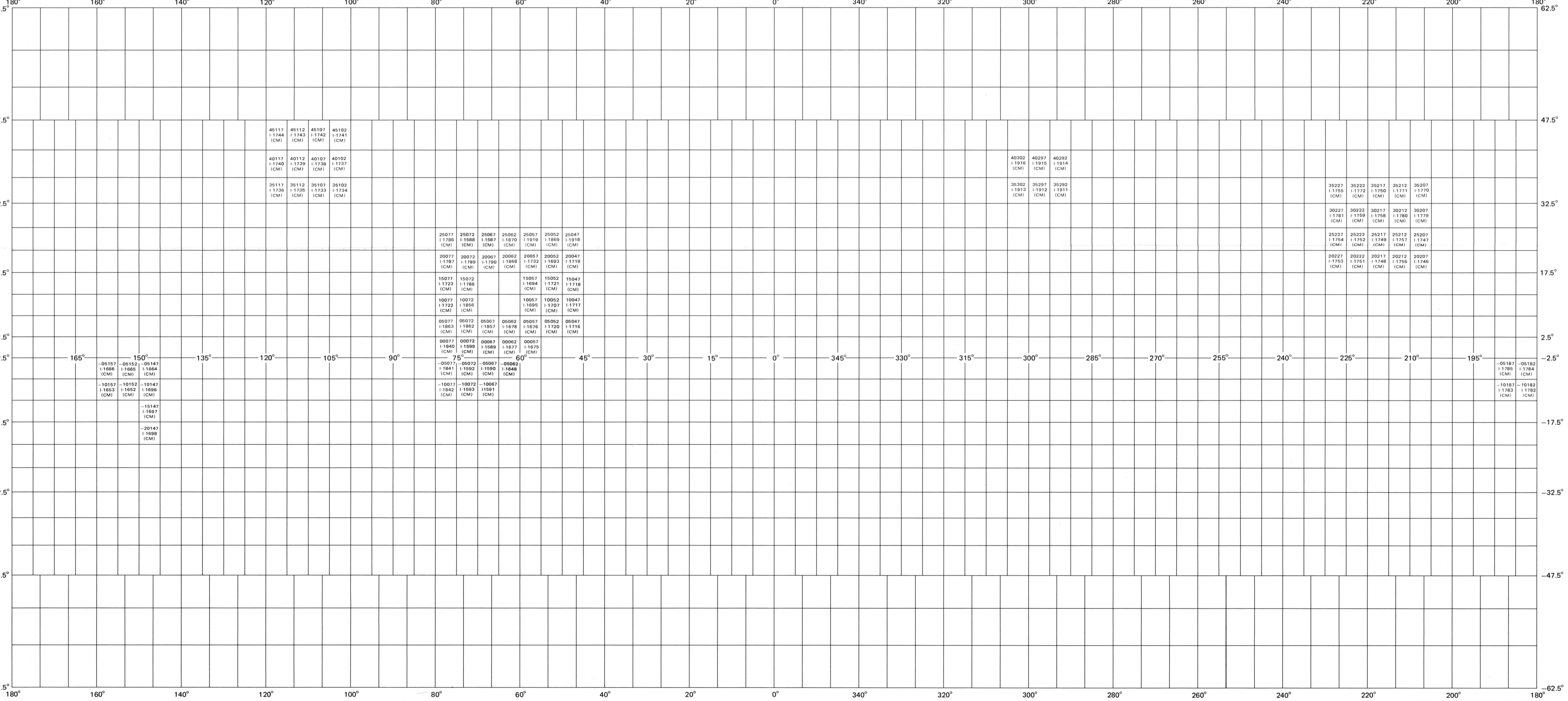


INDEXES OF PUBLISHED MAPS OF MARS
The scale and type of a specific map series are shown near each index. Within each index, published quadrangles are outlined and indicated by an appropriate designator and "T" series number. An "H" series number preceded by an asterisk (*) indicates the latest edition of a map that has been revised. Maps are for sale by U.S. Geological Survey, Map Distribution, Box 25286, Federal Center, Denver, CO 80225. Information is current through June 1, 1987.

MAP DESIGNATORS	DEFINITION
R	Shaded relief (airbrush rendition)
M (old)	Albedo markings
RNC	Shaded relief with nomenclature
CM	Shaded relief with albedo markings and contour lines
CMC (old)	Controlled photomosaic
OMT	Controlled photomosaic with albedo markings and contour lines
CMC	Orthophoto mosaic with nomenclature and contour lines
AN	Airbrush rendition combining different kinds of data; nomenclature is included
T	Contours and/or nomenclature



1:500,000 CONTROLLED PHOTOSAIDS



NOTE TO USERS
Users noting errors or omissions are urged to indicate them on the map and to forward it to U.S. Geological Survey, Building 4, Room 454, 2255 North Gemini Drive, Flagstaff, Arizona 86001. A replacement copy will be returned.

**INDEXES OF MARS TOPOGRAPHIC MAPS
PUBLISHED BY THE U.S. GEOLOGICAL SURVEY
JUNE 1, 1987**



Prepared on behalf of the Planetary Geology and Geophysics Program, Planetary Division, Office of Space Science and Applications, National Aeronautics and Space Administration, under contract W-15184.

For sale by U.S. Geological Survey, Map Distribution, Box 25286, Federal Center, Denver, CO 80225



I-1855