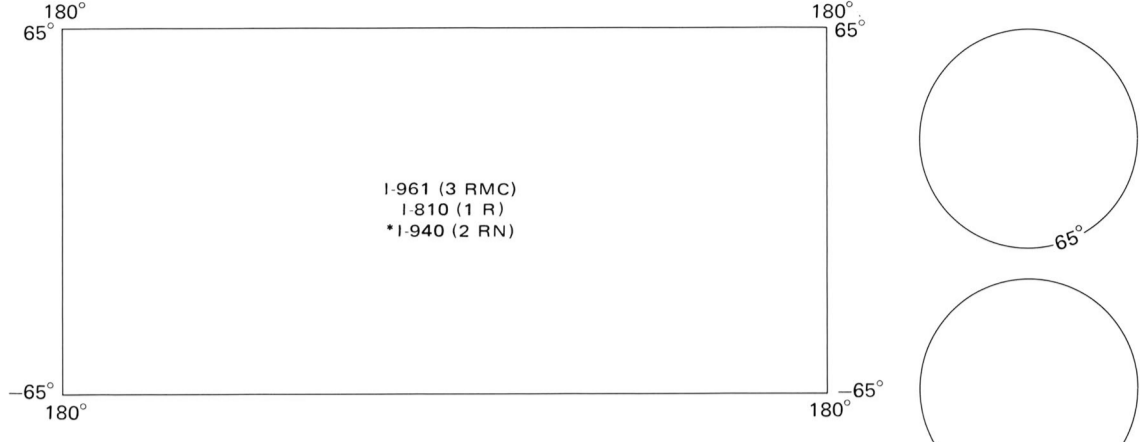
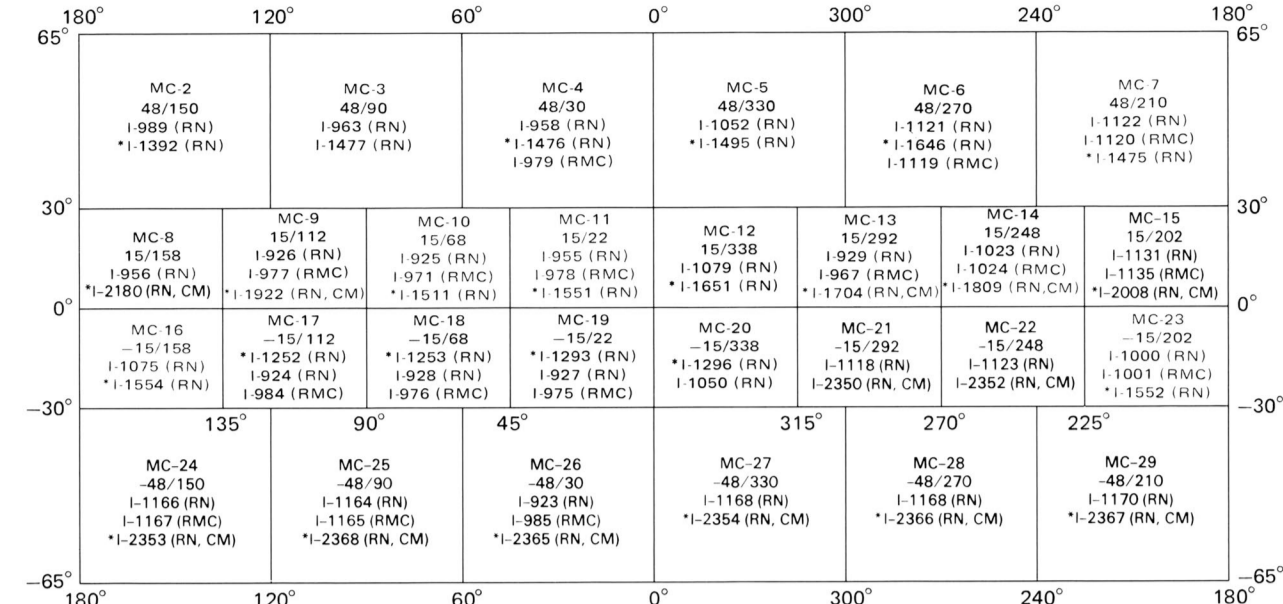


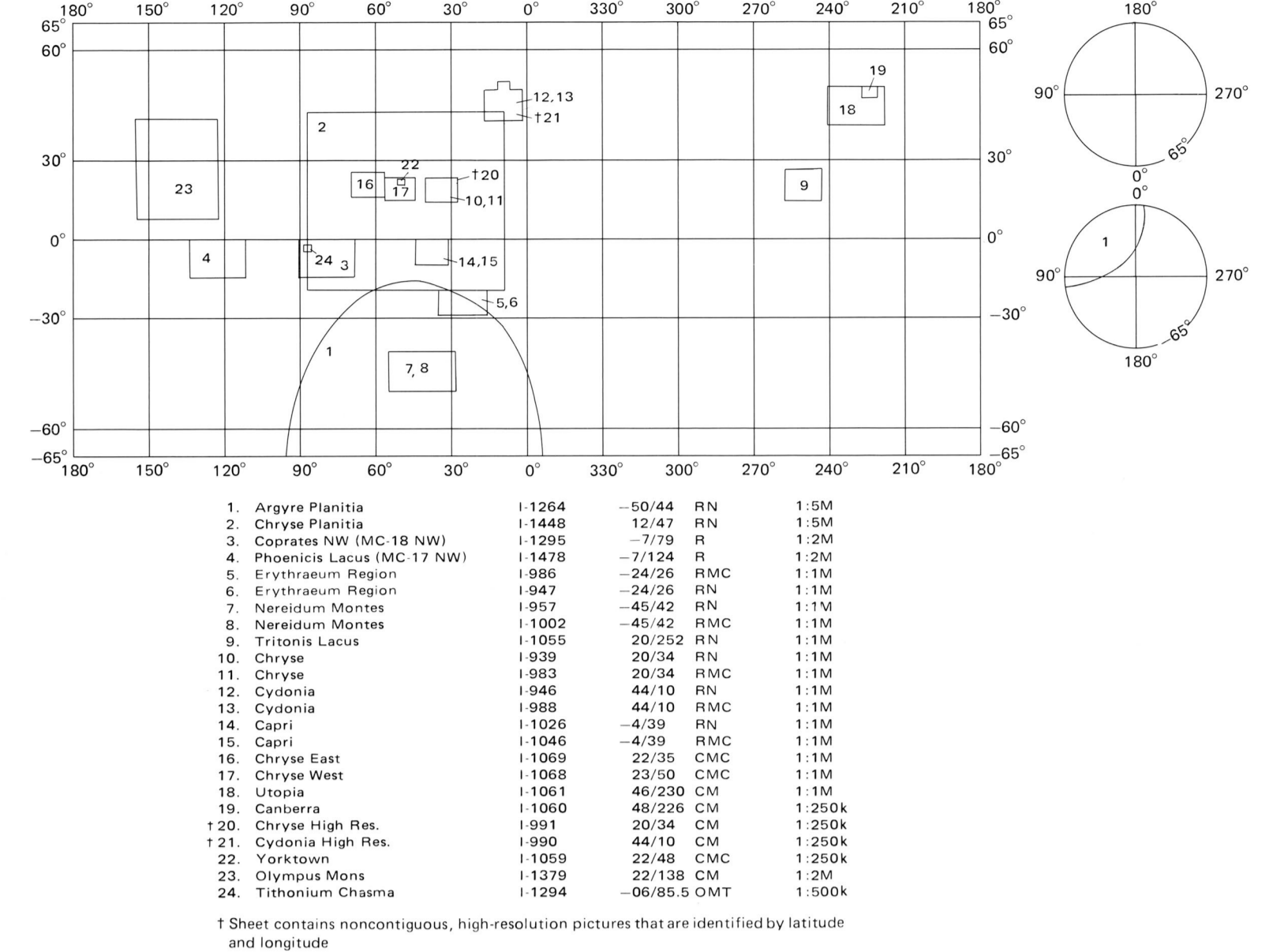
1:25,000,000 SHADED RELIEF AND TOPOGRAPHIC MAPS




1:5,000,000 SHADED RELIEF, CONTROLLED PHOTOMOSAICS, AND TOPOGRAPHIC MAPS



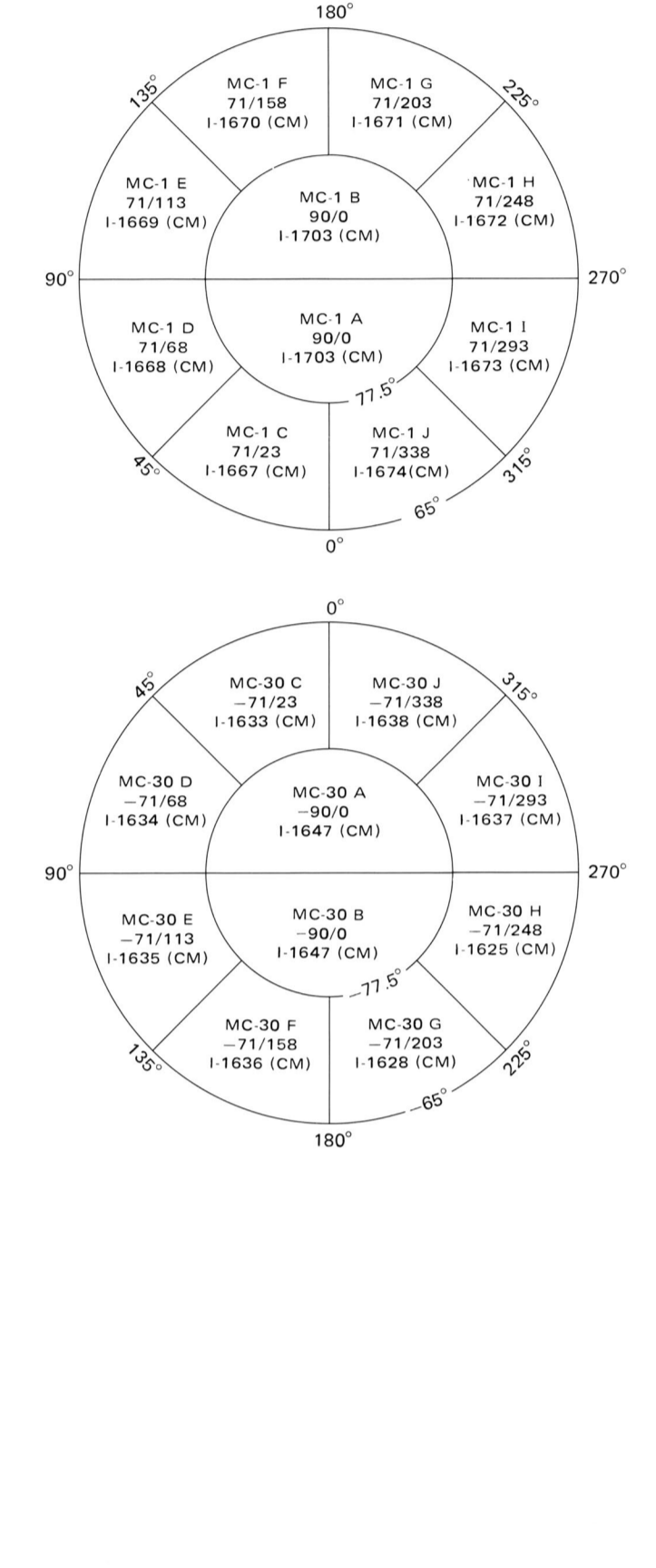
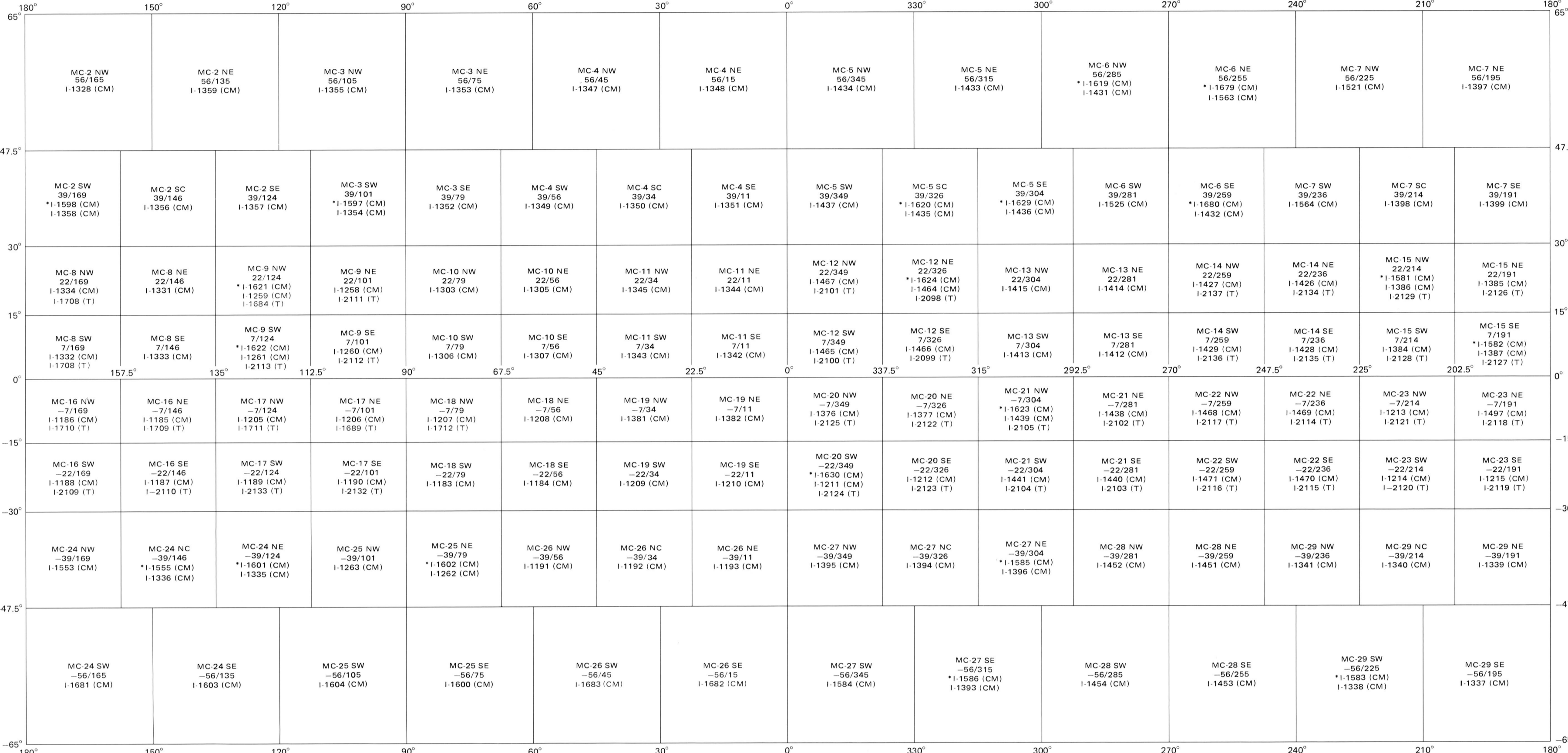
SPECIAL-AREA MAPS - VARIABLE SCALES



1:15,000,000 SHADED RELIEF AND TOPOGRAPHIC MAPS



1:2,000,000 CONTROLLED PHOTOMOSAICS

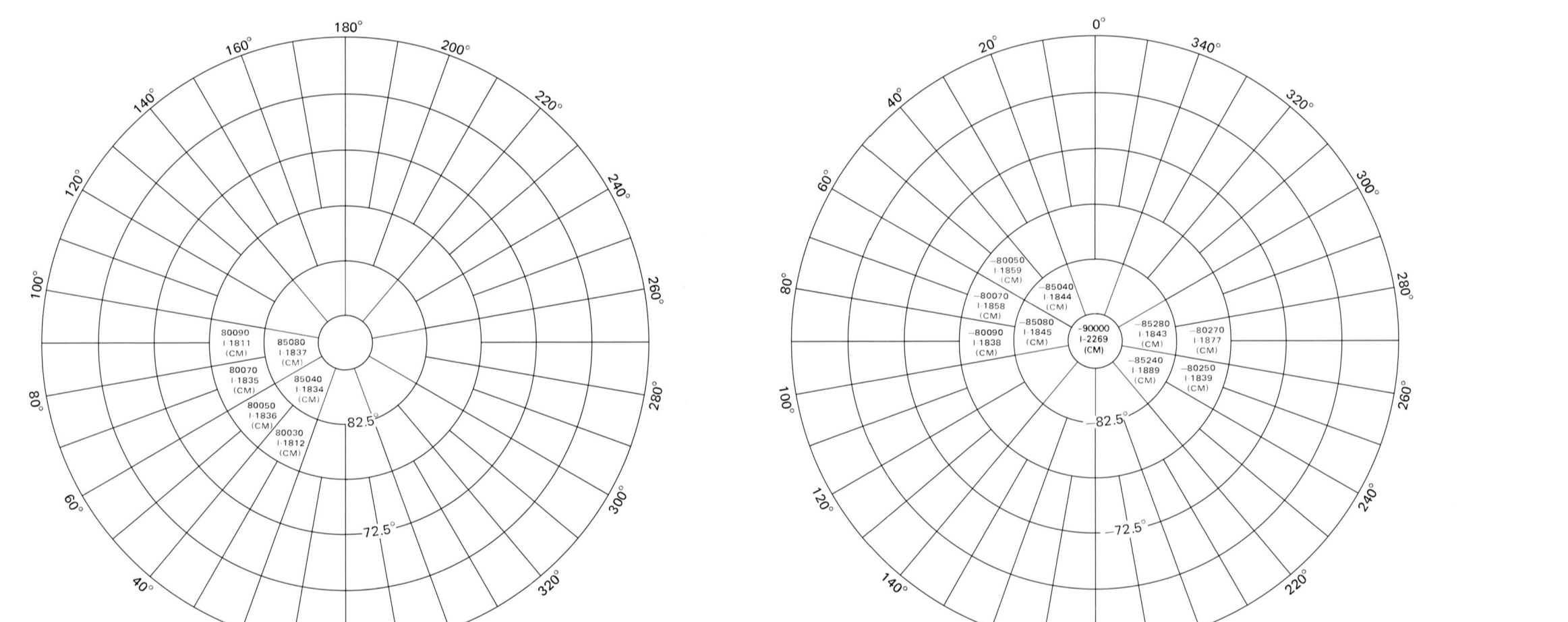


INDEXES OF PUBLISHED MAPS OF MARS

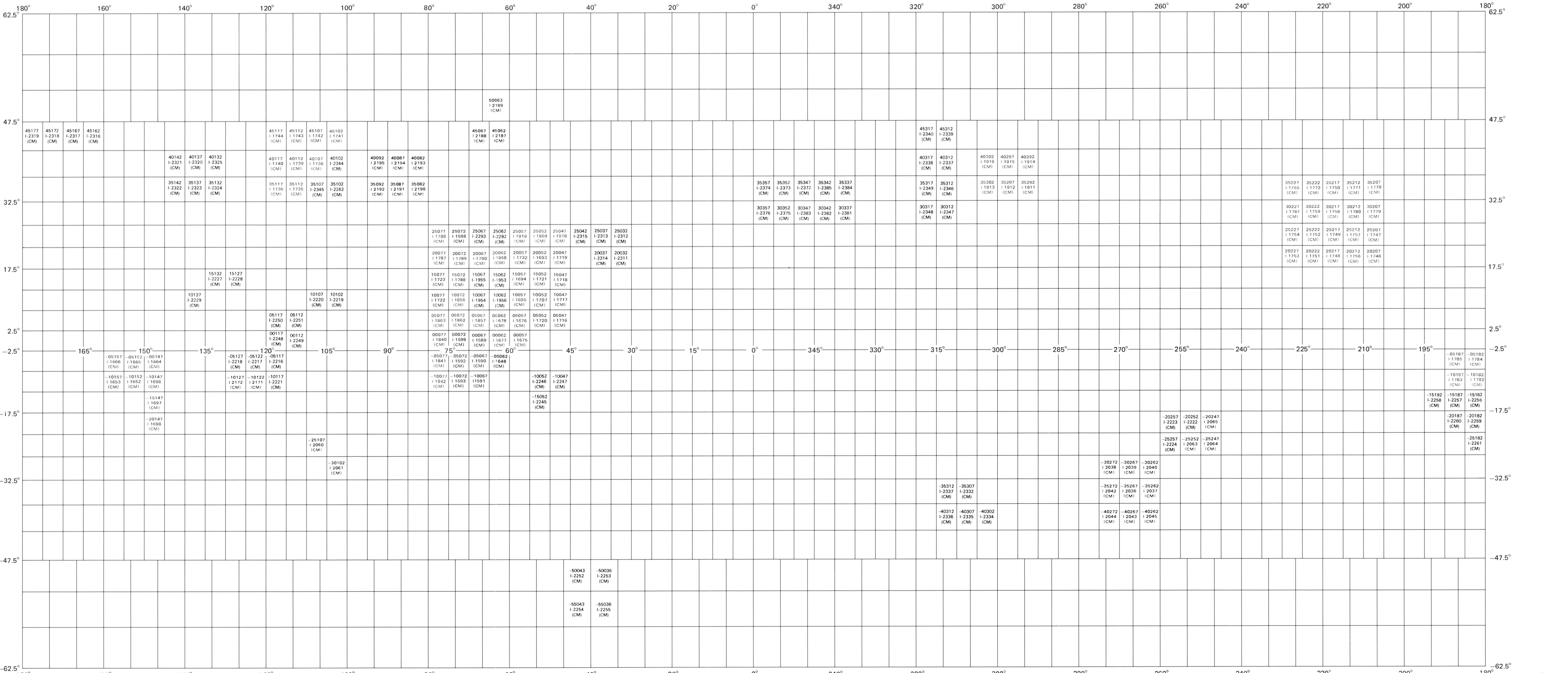
The scale and type of a specific map series are shown near each index. Within each index, published quadrangles are outlined and indicated by an appropriate designator and an "I" series number. Except as noted, an "I" series number preceded by an asterisk (\*) indicates the latest edition of a map that has been revised. Maps are for sale by U.S. Geological Survey, Map Distribution, Box 25286, Federal Center, Denver, CO 80225.

MAP DESIGNATORS

R	(old)	Shaded relief (airbrush rendition)
M	(old)	Albedo markings
RN		Shaded relief with nomenclature
RMC	(old)	Shaded relief with albedo markings and contour lines
RMC	(old)	Controlled photomosaic
CMC	(old)	Controlled photomosaic with albedo markings and contour lines
OMT		Orthophoto mosaic with nomenclature and contour lines
AN		Airbrush rendition combining different kinds of data with nomenclature
T		Contours, with or without nomenclature
AT		Airbrush rendition combining different kinds of data with contours and nomenclature



1:500,000 CONTROLLED PHOTOMOSAICS (Because of space limitations, "I" series numbers of superseded photomosaics are not shown.)



NOTE TO USERS  
Users noting errors or omissions are urged to indicate them on the map and to forward it to U.S. Geological Survey, Building 4, Room 454, 2255 North Gemini Drive, Flagstaff, Arizona 86001. A replacement copy will be returned.

INDEXES OF MARS TOPOGRAPHIC MAPS  
PUBLISHED BY THE U.S. GEOLOGICAL SURVEY  
JANUARY 1, 1993