

NOTE 1. This map is a product of collaboration of the Ontario Geological Survey, the University of Michigan, and the U.S. Geological Survey and is designed for both scientific and practical purposes. The map is a synthesis of the best available data and explanations were prepared by the compilers. Second, the maps were combined, integrated, and supplemented by the editor. Third, the symbols were revised to a uniform system of classification, and map unit descriptions were prepared by the editor from information received from the compilers and from additional sources. Diagrams accompanying the map were prepared by the editor.

For scientific purposes, the map differentiates Quaternary surficial deposits on the basis of lithology or composition, texture or structure, and/or age. For practical purposes, the map is a surficial materials map. Materials are distinguished on the basis of lithology or composition, texture or particle size, and other physical, chemical, and engineering characteristics. It is not a map of soils recognized and classified in pedology or agronomy. Rather, it is a generalized map of soils as recognized in engineering geology, or of substrate or parent materials used in planning engineering works. As a materials map it serves as a base from which a variety of maps for use in planning engineering works, or land management projects can be derived.

NOTE 2. A major regional glacial readvance in the Lake Superior basin west of the northwest quarter of this quadrangle is the Quaternary glacial advance known as the "Lakes Superior and Huron" synchronous with the arbitrarily defined Pleistocene-Holocene boundary of Hopkins (1973). Deposits of this advance in northern Michigan, in adjacent Lake Superior 4° x 6° quadrangle (Farnard and others, 1984), were not distinguished as map units or were distinguished as map units in Ontario and Quebec, represented by an advance limit and two recessional ice margins. Portions were traced eastward to Whitfish Bay in the southeastern end of Lake Superior (Dewar and others, 1983; Farnard and others, 1985). These east-west trending beds of till, sand, silt, and gravel (labeled as "Lakes Superior and Huron") are not the same as the Quaternary glacial advance of the same name in the Lake Superior basin west of the northwest quarter of this quadrangle, traced from Whitfish Bay to Caprot, Ont. or, by extension, to the westward to the west of the northwest quarter of this quadrangle. The latter advance is the Quaternary glacial advance of the same name in the Lake Superior basin west of the northwest quarter of this quadrangle, traced from Whitfish Bay to Caprot, Ont. or, by extension, to the westward to the west of the northwest quarter of this quadrangle. The latter advance is the Quaternary glacial advance of the same name in the Lake Superior basin west of the northwest quarter of this quadrangle, traced from Whitfish Bay to Caprot, Ont. or, by extension, to the westward to the west of the northwest quarter of this quadrangle.

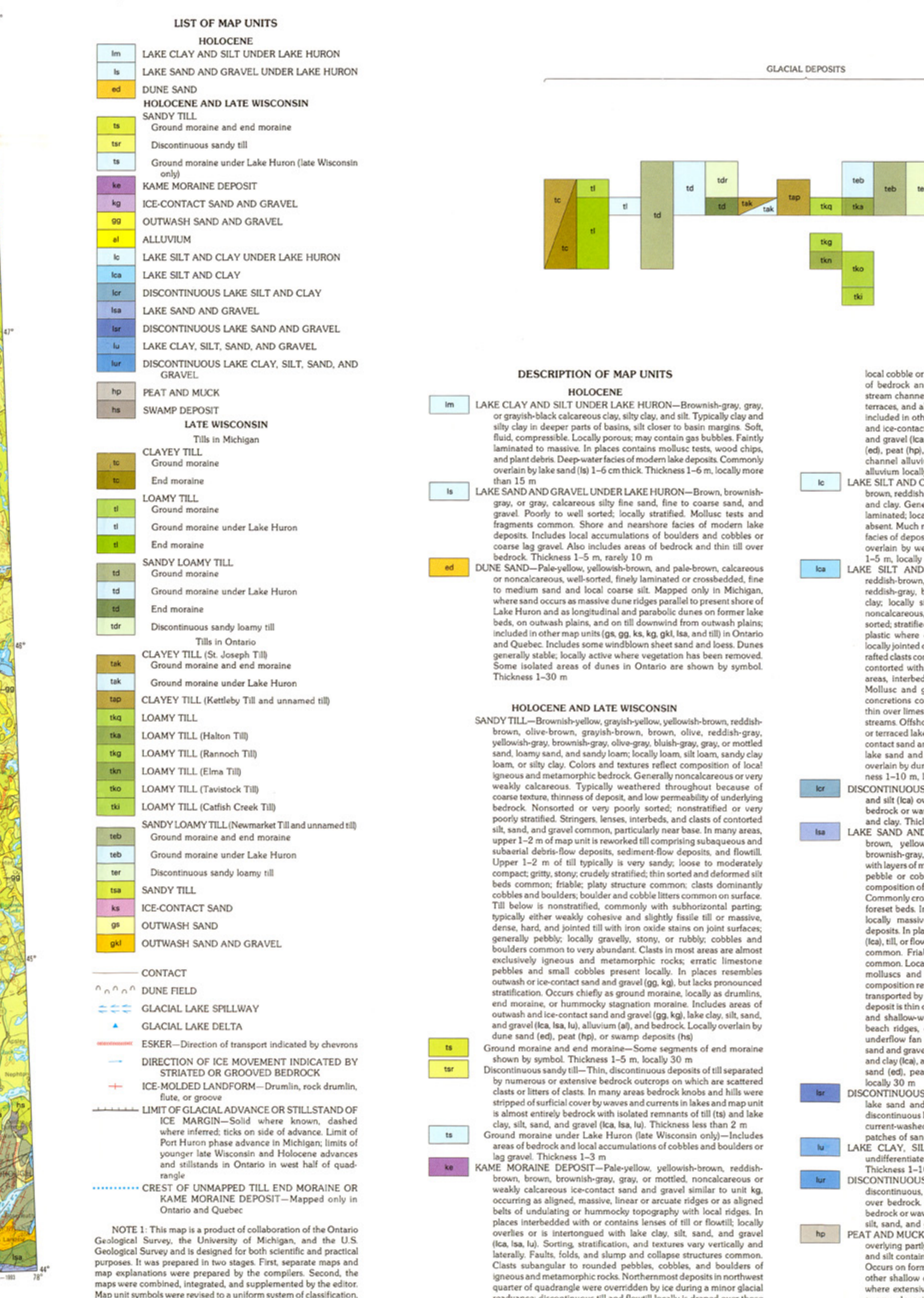


INDEX TO INTERNATIONAL MAP OF THE WORLD  
Showing location of the Quaternary geologic map of the Sudbury 4° x 6° quadrangle in the U.S. Geological Survey, Miscellaneous Investigations Series Map I-1420 (N.L-16), and in the International Geologic Atlas of the United States and Canada.

AREAS OF RESPONSIBILITY  
(1) ONTARIO GEOLOGICAL SURVEY  
(2) UNIVERSITY OF MICHIGAN, DEPARTMENT OF GEOLOGICAL SCIENCES  
(3) U.S. GEOLOGICAL SURVEY

State and Province compilations by  
Edward W. Sado, David S. Ferguson, C.L. Baker,  
W.R. Sado, and J. Fullerton  
Edited and integrated by  
David S. Fullerton  
1993

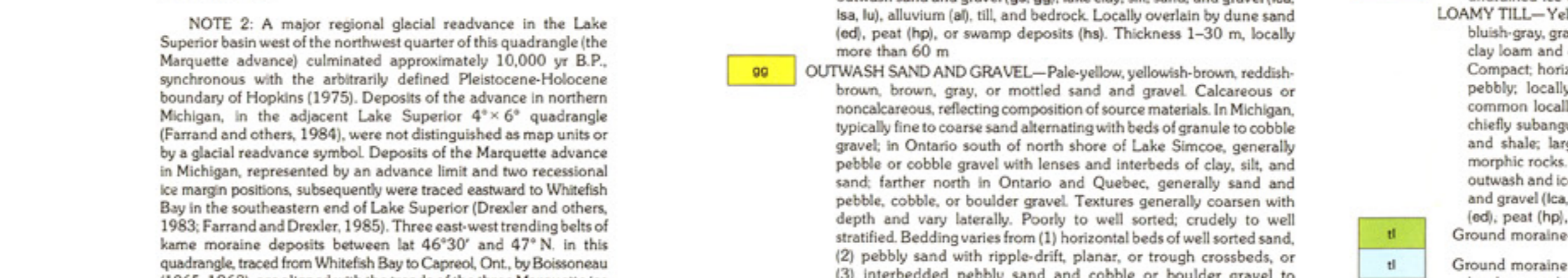
QUATERNARY GEOLOGIC ATLAS OF THE UNITED STATES



NOTE 1. This map is a product of collaboration of the Ontario Geological Survey, the University of Michigan, and the U.S. Geological Survey and is designed for both scientific and practical purposes. The map is a synthesis of the best available data and explanations were prepared by the compilers. Second, the maps were combined, integrated, and supplemented by the editor. Third, the symbols were revised to a uniform system of classification, and map unit descriptions were prepared by the editor from information received from the compilers and from additional sources. Diagrams accompanying the map were prepared by the editor.

For scientific purposes, the map differentiates Quaternary surficial deposits on the basis of lithology or composition, texture or structure, and/or age. For practical purposes, the map is a surficial materials map. Materials are distinguished on the basis of lithology or composition, texture or particle size, and other physical, chemical, and engineering characteristics. It is not a map of soils recognized and classified in pedology or agronomy. Rather, it is a generalized map of soils as recognized in engineering geology, or of substrate or parent materials used in planning engineering works. As a materials map it serves as a base from which a variety of maps for use in planning engineering works, or land management projects can be derived.

NOTE 2. A major regional glacial readvance in the Lake Superior basin west of the northwest quarter of this quadrangle is the Quaternary glacial advance known as the "Lakes Superior and Huron" synchronous with the arbitrarily defined Pleistocene-Holocene boundary of Hopkins (1973). Deposits of this advance in northern Michigan, in adjacent Lake Superior 4° x 6° quadrangle (Farnard and others, 1984), were not distinguished as map units or were distinguished as map units in Ontario and Quebec, represented by an advance limit and two recessional ice margins. Portions were traced eastward to Whitfish Bay in the southeastern end of Lake Superior (Dewar and others, 1983; Farnard and others, 1985). These east-west trending beds of till, sand, silt, and gravel (labeled as "Lakes Superior and Huron") are not the same as the Quaternary glacial advance of the same name in the Lake Superior basin west of the northwest quarter of this quadrangle, traced from Whitfish Bay to Caprot, Ont. or, by extension, to the westward to the west of the northwest quarter of this quadrangle. The latter advance is the Quaternary glacial advance of the same name in the Lake Superior basin west of the northwest quarter of this quadrangle, traced from Whitfish Bay to Caprot, Ont. or, by extension, to the westward to the west of the northwest quarter of this quadrangle.



INDEX TO INTERNATIONAL MAP OF THE WORLD  
Showing location of the Quaternary geologic map of the Sudbury 4° x 6° quadrangle in the U.S. Geological Survey, Miscellaneous Investigations Series Map I-1420 (N.L-16), and in the International Geologic Atlas of the United States and Canada.

AREAS OF RESPONSIBILITY  
(1) ONTARIO GEOLOGICAL SURVEY  
(2) UNIVERSITY OF MICHIGAN, DEPARTMENT OF GEOLOGICAL SCIENCES  
(3) U.S. GEOLOGICAL SURVEY

State and Province compilations by  
Edward W. Sado, David S. Ferguson, C.L. Baker,  
W.R. Sado, and J. Fullerton  
Edited and integrated by  
David S. Fullerton  
1993

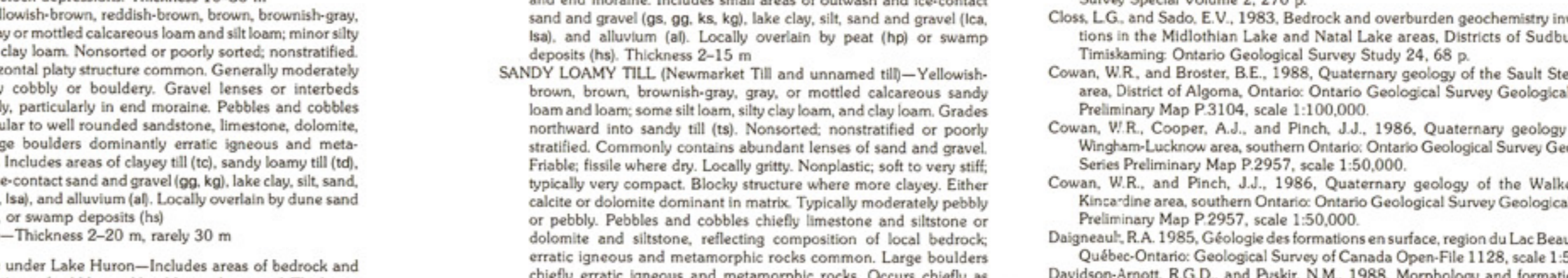
QUATERNARY GEOLOGIC ATLAS OF THE UNITED STATES



NOTE 1. This map is a product of collaboration of the Ontario Geological Survey, the University of Michigan, and the U.S. Geological Survey and is designed for both scientific and practical purposes. The map is a synthesis of the best available data and explanations were prepared by the compilers. Second, the maps were combined, integrated, and supplemented by the editor. Third, the symbols were revised to a uniform system of classification, and map unit descriptions were prepared by the editor from information received from the compilers and from additional sources. Diagrams accompanying the map were prepared by the editor.

For scientific purposes, the map differentiates Quaternary surficial deposits on the basis of lithology or composition, texture or structure, and/or age. For practical purposes, the map is a surficial materials map. Materials are distinguished on the basis of lithology or composition, texture or particle size, and other physical, chemical, and engineering characteristics. It is not a map of soils recognized and classified in pedology or agronomy. Rather, it is a generalized map of soils as recognized in engineering geology, or of substrate or parent materials used in planning engineering works. As a materials map it serves as a base from which a variety of maps for use in planning engineering works, or land management projects can be derived.

NOTE 2. A major regional glacial readvance in the Lake Superior basin west of the northwest quarter of this quadrangle is the Quaternary glacial advance known as the "Lakes Superior and Huron" synchronous with the arbitrarily defined Pleistocene-Holocene boundary of Hopkins (1973). Deposits of this advance in northern Michigan, in adjacent Lake Superior 4° x 6° quadrangle (Farnard and others, 1984), were not distinguished as map units or were distinguished as map units in Ontario and Quebec, represented by an advance limit and two recessional ice margins. Portions were traced eastward to Whitfish Bay in the southeastern end of Lake Superior (Dewar and others, 1983; Farnard and others, 1985). These east-west trending beds of till, sand, silt, and gravel (labeled as "Lakes Superior and Huron") are not the same as the Quaternary glacial advance of the same name in the Lake Superior basin west of the northwest quarter of this quadrangle, traced from Whitfish Bay to Caprot, Ont. or, by extension, to the westward to the west of the northwest quarter of this quadrangle. The latter advance is the Quaternary glacial advance of the same name in the Lake Superior basin west of the northwest quarter of this quadrangle, traced from Whitfish Bay to Caprot, Ont. or, by extension, to the westward to the west of the northwest quarter of this quadrangle.

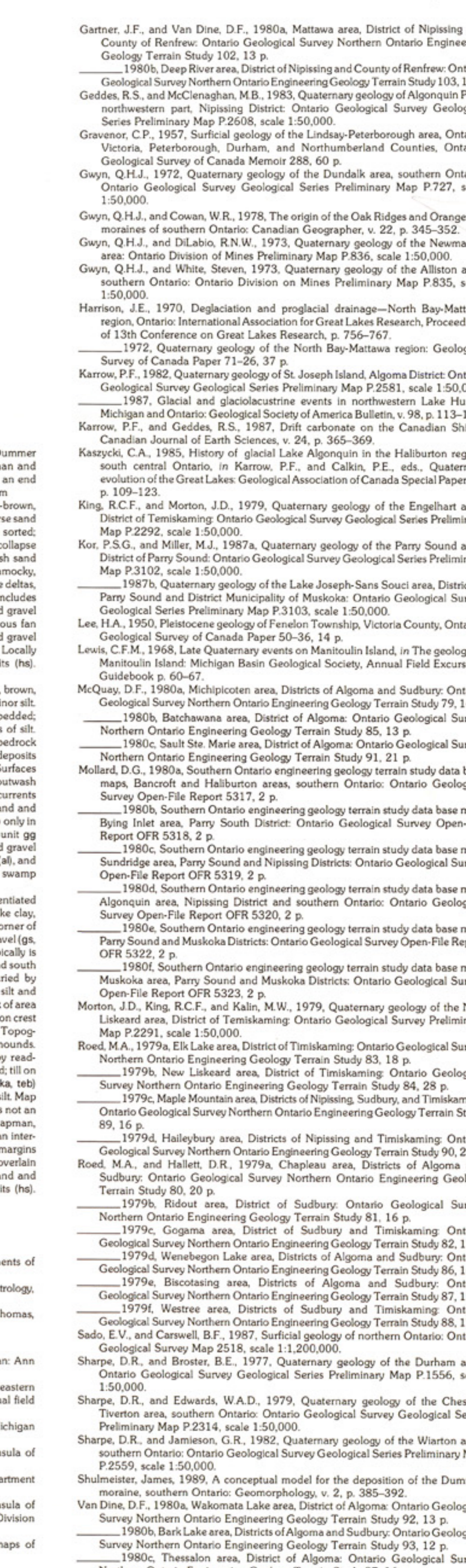


INDEX TO INTERNATIONAL MAP OF THE WORLD  
Showing location of the Quaternary geologic map of the Sudbury 4° x 6° quadrangle in the U.S. Geological Survey, Miscellaneous Investigations Series Map I-1420 (N.L-16), and in the International Geologic Atlas of the United States and Canada.

AREAS OF RESPONSIBILITY  
(1) ONTARIO GEOLOGICAL SURVEY  
(2) UNIVERSITY OF MICHIGAN, DEPARTMENT OF GEOLOGICAL SCIENCES  
(3) U.S. GEOLOGICAL SURVEY

State and Province compilations by  
Edward W. Sado, David S. Ferguson, C.L. Baker,  
W.R. Sado, and J. Fullerton  
Edited and integrated by  
David S. Fullerton  
1993

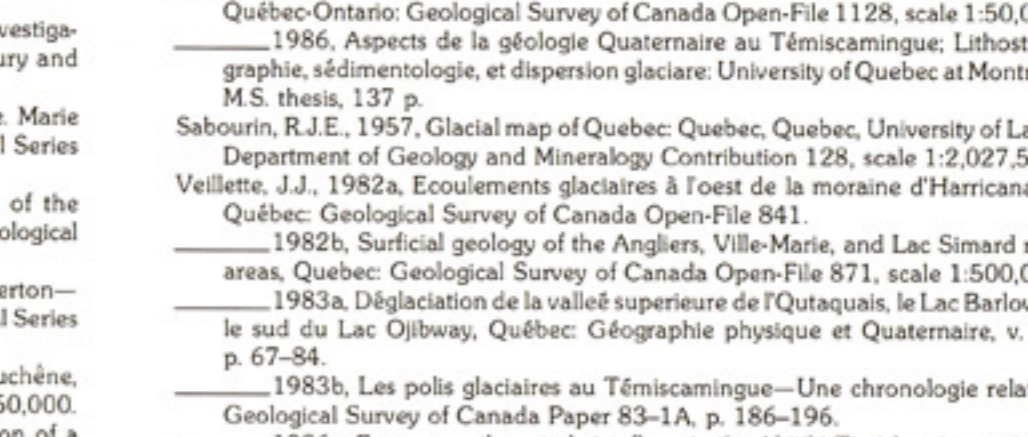
QUATERNARY GEOLOGIC ATLAS OF THE UNITED STATES



NOTE 1. This map is a product of collaboration of the Ontario Geological Survey, the University of Michigan, and the U.S. Geological Survey and is designed for both scientific and practical purposes. The map is a synthesis of the best available data and explanations were prepared by the compilers. Second, the maps were combined, integrated, and supplemented by the editor. Third, the symbols were revised to a uniform system of classification, and map unit descriptions were prepared by the editor from information received from the compilers and from additional sources. Diagrams accompanying the map were prepared by the editor.

For scientific purposes, the map differentiates Quaternary surficial deposits on the basis of lithology or composition, texture or structure, and/or age. For practical purposes, the map is a surficial materials map. Materials are distinguished on the basis of lithology or composition, texture or particle size, and other physical, chemical, and engineering characteristics. It is not a map of soils recognized and classified in pedology or agronomy. Rather, it is a generalized map of soils as recognized in engineering geology, or of substrate or parent materials used in planning engineering works. As a materials map it serves as a base from which a variety of maps for use in planning engineering works, or land management projects can be derived.

NOTE 2. A major regional glacial readvance in the Lake Superior basin west of the northwest quarter of this quadrangle is the Quaternary glacial advance known as the "Lakes Superior and Huron" synchronous with the arbitrarily defined Pleistocene-Holocene boundary of Hopkins (1973). Deposits of this advance in northern Michigan, in adjacent Lake Superior 4° x 6° quadrangle (Farnard and others, 1984), were not distinguished as map units or were distinguished as map units in Ontario and Quebec, represented by an advance limit and two recessional ice margins. Portions were traced eastward to Whitfish Bay in the southeastern end of Lake Superior (Dewar and others, 1983; Farnard and others, 1985). These east-west trending beds of till, sand, silt, and gravel (labeled as "Lakes Superior and Huron") are not the same as the Quaternary glacial advance of the same name in the Lake Superior basin west of the northwest quarter of this quadrangle, traced from Whitfish Bay to Caprot, Ont. or, by extension, to the westward to the west of the northwest quarter of this quadrangle. The latter advance is the Quaternary glacial advance of the same name in the Lake Superior basin west of the northwest quarter of this quadrangle, traced from Whitfish Bay to Caprot, Ont. or, by extension, to the westward to the west of the northwest quarter of this quadrangle.



INDEX TO INTERNATIONAL MAP OF THE WORLD  
Showing location of the Quaternary geologic map of the Sudbury 4° x 6° quadrangle in the U.S. Geological Survey, Miscellaneous Investigations Series Map I-1420 (N.L-16), and in the International Geologic Atlas of the United States and Canada.

AREAS OF RESPONSIBILITY  
(1) ONTARIO GEOLOGICAL SURVEY  
(2) UNIVERSITY OF MICHIGAN, DEPARTMENT OF GEOLOGICAL SCIENCES  
(3) U.S. GEOLOGICAL SURVEY

State and Province compilations by  
Edward W. Sado, David S. Ferguson, C.L. Baker,  
W.R. Sado, and J. Fullerton  
Edited and integrated by  
David S. Fullerton  
1993

QUATERNARY GEOLOGIC ATLAS OF THE UNITED STATES