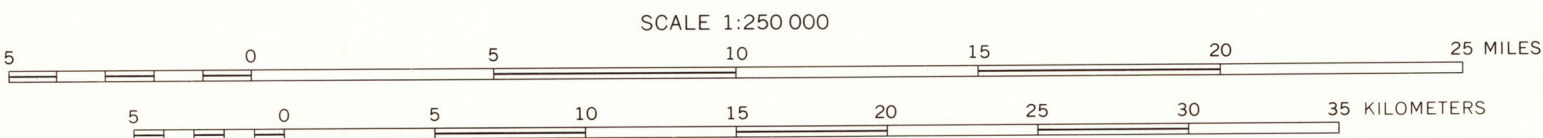
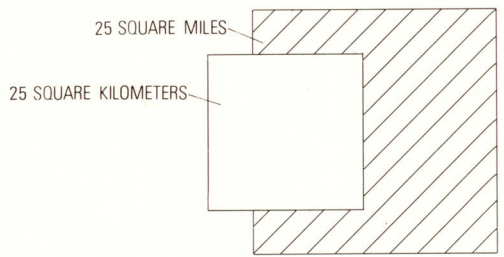
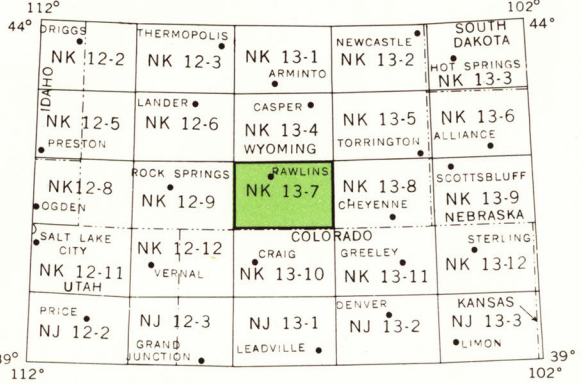


Base from U.S. Geological Survey, 1954-62



LAND USE AND LAND COVER, 1975-77
RAWLINS, WYOMING; COLORADO

LOCATION DIAGRAM



M(200)58s
250
R1994
1980
copy 1

For definitions of Level I and Level II categories see U.S. Geological Survey Professional Paper 964, A land use and land cover classification system for use with remote sensor data, 1976, by J. R. Anderson, E. E. Hardy, J. T. Roach, and R. E. Witter.

The development of a geographic information system incorporating digital land use data is described in U.S. Geological Survey Professional Paper 1059, GIAS: A geographic information retrieval and analysis system for handling land use and land cover data, 1977, by W. B. Mitchell, S. C. Gupta, K. E. Anderson, R. G. Feagans, and C. A. Hallam.

Land use and land cover information compiled from source materials dated 1975-77.

Minimum mapping units are: 4 hectares (10 acres) for Level II categories 11-17, 23-24, 51-54, 75, and urban occurrences of 76; and 16 hectares (40 acres) for all other Level II categories.

For compilation specifications see U.S. Geological Survey Open-file report 77-555, Specifications for land use and land cover and associated maps, 1977, by G. L. Loelkes, Jr.

For sale by Branch of Distribution, U.S. Geological Survey, Box 25086, Federal Center, Denver, CO 80225

