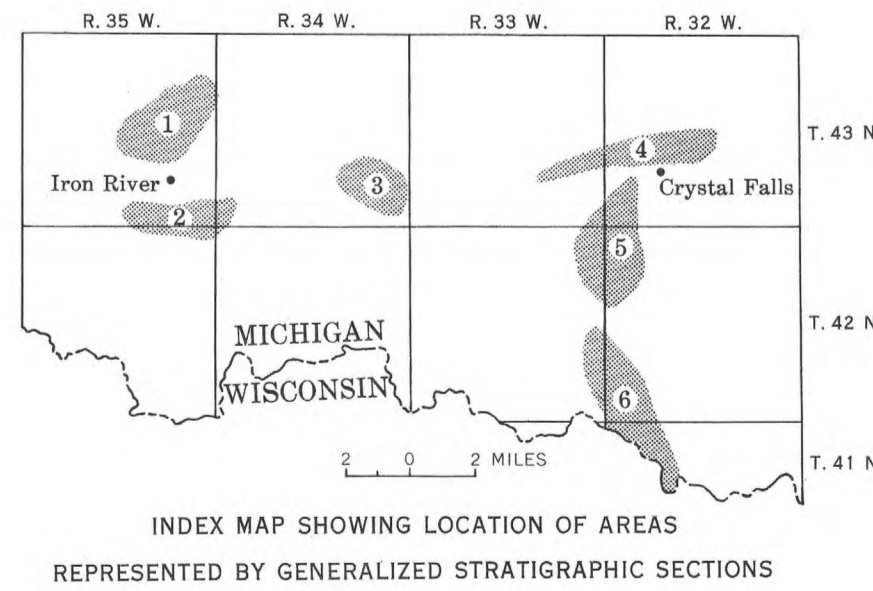
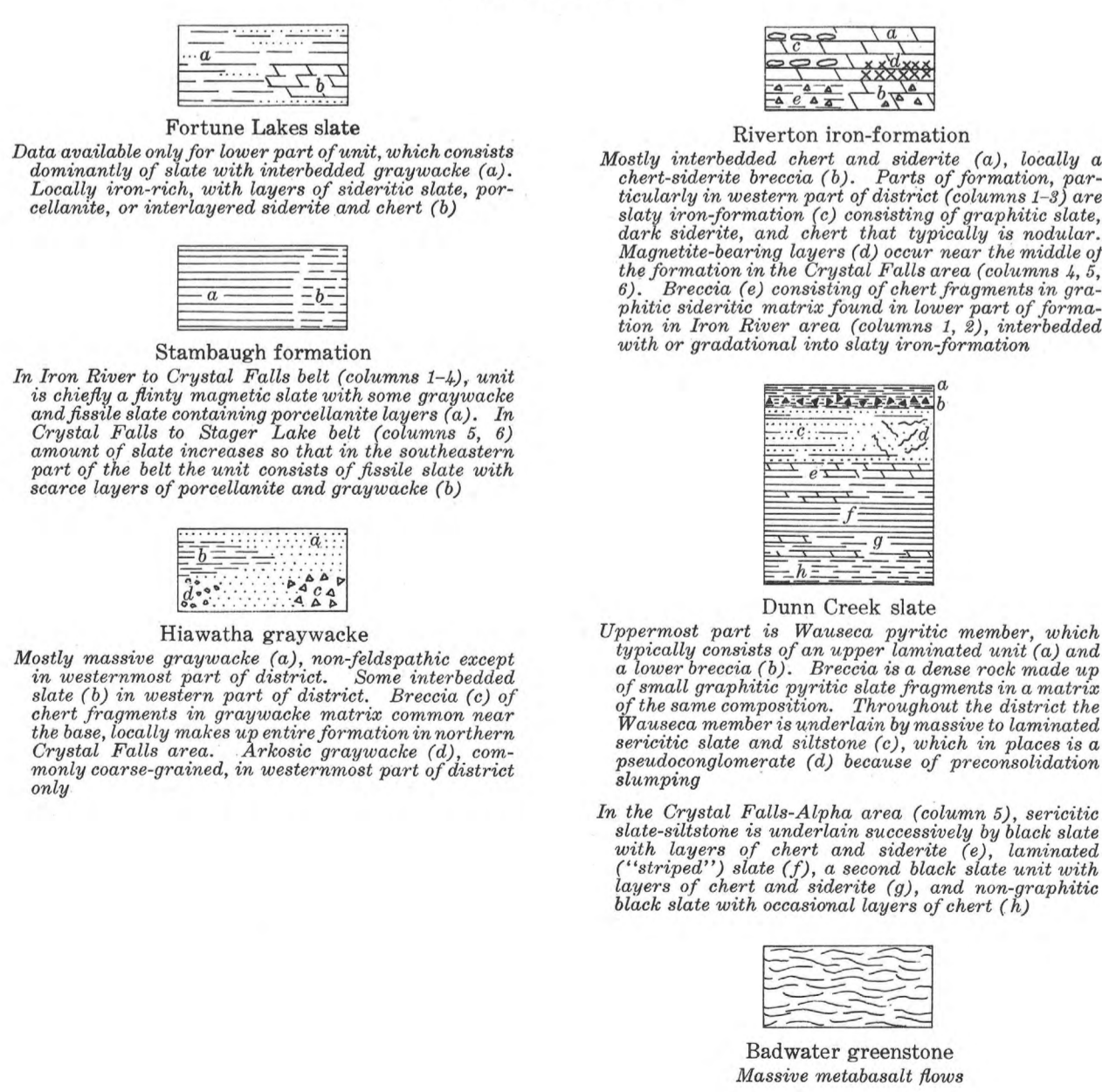
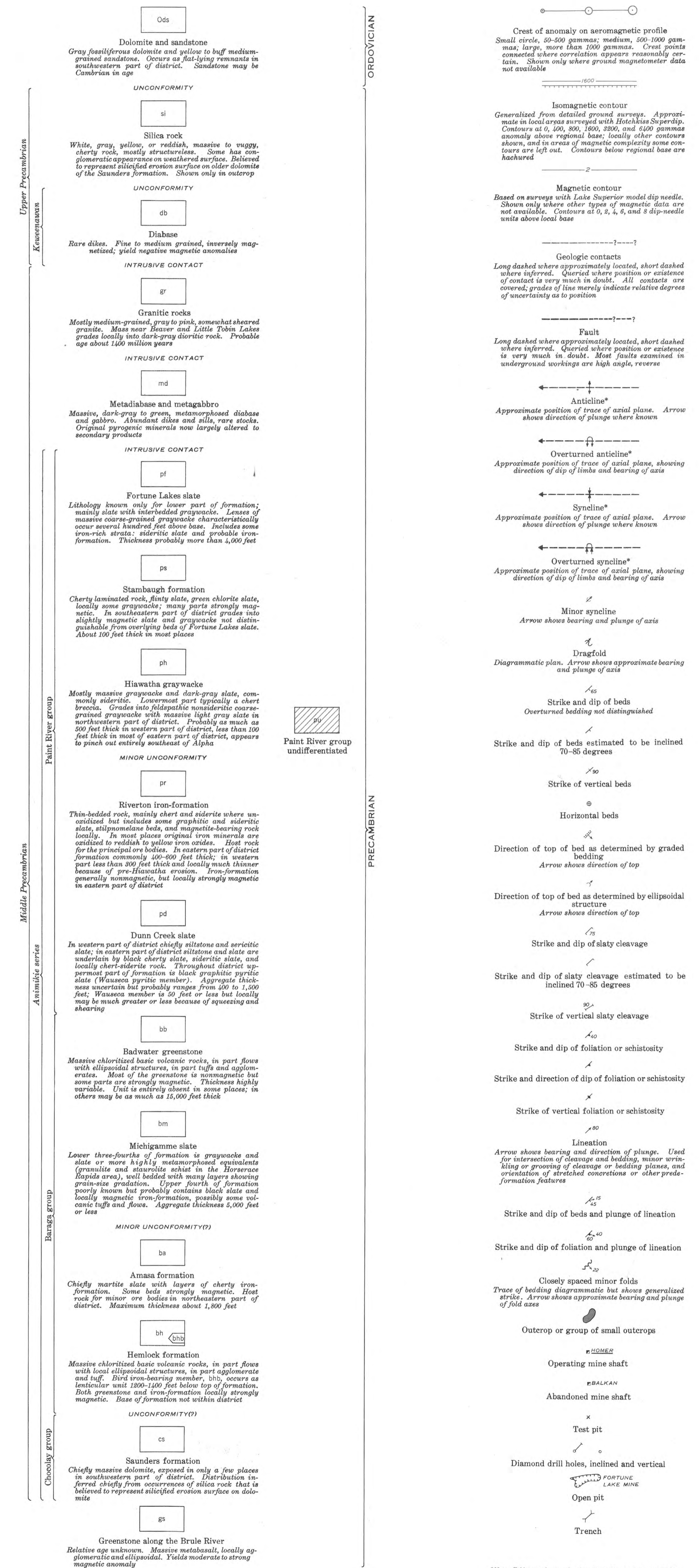


EXPLANATION



LOCAL AND DISTRICT LITHOLOGIC VARIATIONS WITHIN THE PAINT RIVER GROUP

EXPLANATION FOR GEOLOGIC MAPS



BEDROCK GEOLOGY  
GEOLOGIC MAP OF THE IRON RIVER-CRYSTAL FALLS DISTRICT, IRON COUNTY, MICHIGAN

By  
Harold L. James, Carl E. Dutton, Francis J. Pettijohn, and Kenneth L. Wier  
1959

M(200)  
MF 225  
Sheet 3  
1815 00178890 8  
For sale by U. S. Geological Survey, price \$1.00 per set