


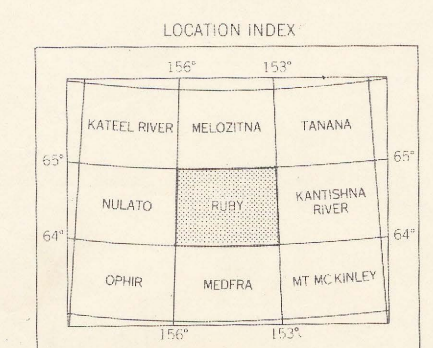
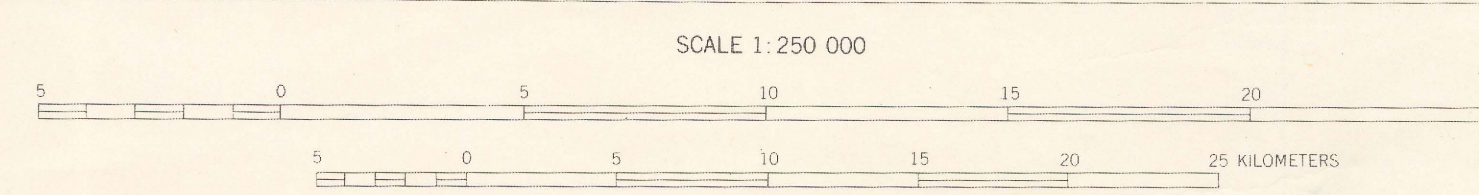
LODGE DEPOSIT		
Number	Name and principal reference(s)	Commodity 1/, 2/
1	Beaver (New York) Creek: Brown, 1926; Mertie, 1937, p. 175-176	Au, Pb, Ag
PLACER DEPOSITS		
Number	Name and principal reference(s)	Commodity 1/, 2/
2	Ruby Creek: Mertie and Harrington, 1916, p. 260; Mertie, 1936, p. 144	Au, Sn
3	Glacier Creek: White and Stevens, 1953, p. 3; Chapman, Coats, and Payne, 1963, p. 46-47	Bi, Au, Sn
4	Big Creek: Mertie, 1936, p. 144-145; Chapman, Coats, and Payne, 1963, p. 40, 44-46	Au, Sn
5	Cox Pug (Gulch): Chapman, Coats, and Payne, 1963, p. 40, 44-46	Au, Sn
6	Straight Creek: Chapman, Coats, and Payne, 1963, p. 42-44	Au, Sn
7	Crooked Creek: Chapman, Coats, and Payne, 1963, p. 42-43	Au, Sn
8	Lucky Creek: Bakin, 1914, p. 367	Au
9	Birch Creek: White and Stevens, 1953, p. 3-4, 7; Chapman, Coats, and Payne, 1963, p. 40, 42-44	Bi, Au, RE, Sn
10	Swift Creek: Mertie, 1936, p. 155	Au
11	Willow Creek: Mertie and Harrington, 1916, p. 243	Au
12	Bear Gulch (Pug): Mertie, 1936, p. 146, 148-151; Chapman, Coats, and Payne, 1963, p. 50-51	Au, Sn
13	Long Creek: Mertie, 1936, p. 146-151; Mertie, 1937, p. 173	Au, Sn
14	Fifth of July Creek: Chapman, Coats, and Payne, 1963, p. 49	Au, Sn
15	Short Creek: Mertie, 1936, p. 151; Chapman, Coats, and Payne, 1963, p. 48-49	Au, Sn
16	Glen Gulch: Mertie, 1936, p. 158	Au
17	Flint Creek: Mertie, 1936, p. 148-149, 157-158; White and Stevens, 1953, p. 4-9; Chapman, Coats, and Payne, 1963, p. 40, 49-50	Au, RE, Sn
18	Trail Creek: Mertie, 1936, p. 148-149, 156-157; Joesting, 1943, p. 20; Chapman, Coats, and Payne, 1963, p. 50	Au, Pb, Sn, W
19	Granite Creek: Moffit, 1927, p. 33	Au, Pt
20	Flint Creek: Mertie, 1936, p. 148-149, 157-158; White and Stevens, 1953, p. 4-9; Chapman, Coats, and Payne, 1963, p. 40, 49-50	RE, Sn
21	Flat Creek: Chapman, Coats, and Payne, 1963, p. 48	Au, Sn(1)
22	Midnight Creek: Joesting, 1943, p. 20; Chapman, Coats, and Payne, 1963, p. 37, 40-42	Au, Sn, W
23	Greenstone Creek: Chapman, Coats, and Payne, 1963, p. 37, 40, 47-48	Au, Sn
24	Monument Creek: Mertie, 1936, p. 153-154; Chapman, Coats, and Payne, 1963, p. 51	Au, Sn
25	Ophir Creek: Bakin, 1914, p. 367-368; Cass, 1959	Au
26	Meketchum Creek: Mertie, 1936, p. 155	Au
27	Fourth of July Creek: Brooks, 1918, p. 57	Au
28	Spruce Creek: Mertie and Harrington, 1916, p. 244; Chapin, 1919	Au, Sn
29	Tamarack Creek: Mertie and Harrington, 1916, p. 244-245; Chapin, 1919	Au, Sn
30	Duncan Creek: Mertie, 1936, p. 163	Au
31	Little Pug: Mertie, 1936, p. 163	Au
32	Poomana Creek: Mertie and Harrington, 1916, p. 247-248, 265; Mertie, 1936, p. 157-162, 165-166	Au, Sn
33	Tenderfoot Creek: Bakin, 1914, p. 368-369	Au
34	Beaver Creek: Mertie, 1936, p. 169	Au
35	Poomana Creek: Mertie and Harrington, 1916, p. 247-248, 265; Mertie, 1936, p. 158-162, 165-166	Au, Sn
36	Solomon Creek: Mertie, 1936, p. 164-165; White and Stevens, 1953, p. 1, 9	PM, Au, RE
37	Flat Creek: Mertie, 1936, p. 166-167	Au, Sn
38	Timber Creek: Smith, 1941, p. 50	Au
39	Moose Creek: Mertie, 1936, p. 168-169	Au
40	American Creek: Bakin, 1918, p. 51	Au
41	Baker Creek: Bakin, 1918, p. 51	Au

Placer deposits not shown on map because occurrences could not be located closely enough to place:
Bain Creek: Mertie and Harrington, 1916, p. 243, 265
Bik Creek: Brooks, 1918, p. 58

REFERENCES
Brooks, A. H., 1915, The Alaskan mining industry in 1914: U.S. Geol. Survey Bull. 669, p. 15-48.
1918, The Alaskan mining industry in 1916: U.S. Geol. Survey Bull. 662, p. 11-69.
Brown, J. S., 1926, Silver-lead prospects near Ruby: U.S. Geol. Survey Bull. 783, p. 149-159.
Cass, J. T., 1959, Reconnaissance geologic map of the Ruby quadrangle, Alaska: U.S. Geol. Survey Misc. Geol. Inv. Map I-289, scale 1:250,000.
Chapin, Theodore, 1919, Tin deposits of the Ruby district: U.S. Geol. Survey Bull. 692, p. 337.
Chapman, H. W., Coats, R. R., and Payne, E. G., 1963, Placer tin deposits in central Alaska: U.S. Geol. Survey open-file rept., 53 p.
Bakin, H. M., 1914, Placer mining in the Ruby district: U.S. Geol. Survey Bull. 592, p. 363-369.
1918, The Coma-Kovtina region, Alaska: U.S. Geol. Survey Bull. 667, 54 p.
Joesting, R. R., 1943, Supplement to Pamphlet No. 1 - Strategic mineral occurrences in interior Alaska: Alaska Dept. Mines Pamph. 2, 28 p.
Mertie, J. B., Jr., 1936, Mineral deposits of the Ruby-Kuskokwim region, Alaska: U.S. Geol. Survey Bull. 664-C, p. 135-245.
1937, The Kaitiah Hills, Alaska: U.S. Geol. Survey Bull. 668-D, p. 145-178.
Mertie, J. B., Jr., and Harrington, G. L., 1916, Mineral resources of the Ruby-Kuskokwim region: U.S. Geol. Survey Bull. 642, p. 223-265.
Moffit, F. H., 1927, Mineral industry of Alaska in 1925: U.S. Geol. Survey Bull. 792, p. 1-39.
Smith, P. G., 1941, Mineral industry of Alaska in 1939: U.S. Geol. Survey Bull. 966-A, p. 1-106.
White, M. G., and Stevens, J. M., 1953, Reconnaissance for radioactive deposits in the Ruby-Poomana and Sitka Fork districts, west-central Alaska, 1949: U.S. Geol. Survey Circ. 279, 19 p.

1/ Symbols - Bi, bismuth; PM, fissionable materials (other than monazite); Au, gold; Pb, lead; Pt, platinum-group metals; RE, mineral (other than monazite) that contains rare-earth metal(s); Sn, tin; W, tungsten.
2/ Symbol underlined indicates recorded production.
3/ Gold had been produced from molybdenum and tin from several of the listed placers.


EXPLANATION
 1 Lode deposit
 19 Placer deposit
 Numbers refer to accompanying list.



METALLIC MINERAL RESOURCES MAP OF THE RUBY QUADRANGLE, ALASKA

Compiled by Edward H. Cobb, 1972

Alaska (Rubyquad). Metals. 1:250,000.
cop. 1.



For sale by U. S. Geological Survey, price \$5.00

M(200)
MF-405