

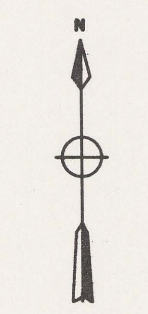
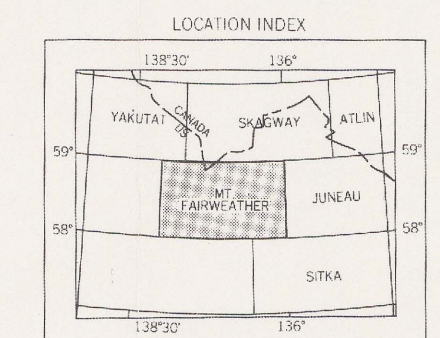


Base by U.S. Geological Survey, 1961

SCALE 1:250,000

CONTOUR INTERVAL 200 FEET
DOTTED LINES REPRESENT 100 FOOT CONTOURS
DATUM IS MEAN SEA LEVEL

EXPLANATION
◇ 3 Lode deposit
X 70 Placer deposit
numbers refer to accompanying list



METALLIC MINERAL RESOURCES MAP OF THE MOUNT FAIRWEATHER QUADRANGLE, ALASKA

Compiled by Edward H. Cobb, 1972


Number	Name and principal reference(s)	Commodity 1/ 2/
1	Lituya Bay: Kennedy and Walton, 1946, p. 71	Cu
2	Lituya Bay: MacKevett and others, 1971, p. 64	Au
3	South Crillon Glacier: Kennedy and Walton, 1946, p. 71; MacKevett and others, 1971, p. 53	Cu, Fe
4	North Crillon Glacier: Kennedy and Walton, 1946, p. 71	Cu
5-6	North Crillon Glacier: MacKevett and others, 1971, p. 52	Cu
7	Mount Marchandville: MacKevett and others, 1971, p. 52	Cu
8	Brady Glacier: Cornwall, 1971	Cu, Co, Ni
9	Astrolabe Peninsula: Rosman, 1959a, p. P44-P45	Fe
10	Johns Hopkins Inlet: MacKevett and others, 1971, p. 41	Cu
11	Johns Hopkins Inlet: Read, 1938, p. 51-52; MacKevett and others, 1971, p. 51-52	Cu, Ag
12-13	Tarr Inlet: MacKevett and others, 1971, p. 51	Cu
14	Johns Hopkins Inlet: MacKevett and others, 1971, p. 41	Cu
15	Johns Hopkins Inlet: MacKevett and others, 1971, p. 52	Cu
16	Parker: Tvenhofel, Read, and Gates, 1949, p. 33-34	Au, Pb
17	Lakey: Tvenhofel, Read, and Gates, 1949, p. 32-34; Rosman, 1959a, p. 42-44; MacKevett and others, 1971, p. 55-59	Cd, Cu, Au, Pb, Ag, Zn
18	Pravigan Creek: Rosman, 1959a, p. 55-56	Zn
19	Monarch: Rosman, 1959a, p. 48-52; MacKevett and others, 1971, p. 60-62	Au, Pb, Bi
20	Rainbow: Tvenhofel, Read, and Gates, 1949, p. 31, 33-34; MacKevett and others, 1971, p. 59-60	Au, Pb, Ag, Zn
21	Sentinel: Rosman, 1959a, p. 54; MacKevett and others, 1971, p. 62	Au, Pb
22	Incas: Rosman, 1959a, p. 46-48; MacKevett and others, 1971, p. 62	Au
23	Rambler: Rosman, 1959a, p. 55; MacKevett and others, 1971, p. 64	Au, Pb, Ag, Zn
24	Highland Chief: Rosman, 1959a, p. 54-55	Au
25	Gelinas: Tvenhofel, Read, and Gates, 1949, p. 31, 33; MacKevett and others, 1971, p. 63	Au, Pb, Ag, Zn
26	Sunrise: MacKevett and others, 1971, p. 63-63	Au, Ag, W
27	Hopalong: Rosman, 1959a, p. 56	Au
28	Whirlaway: Rosman, 1959a, p. 56	Au
29	Unnamed occurrence: Rosman, 1959a, p. 56	Au
30	Lamplugh Glacier: MacKevett and others, 1971, p. 79	Cu
31	Russell Island: MacKevett and others, 1971, p. 67	Au
32	Rendu Inlet: MacKevett and others, 1971, p. 79	Cu, Mo
33	Rendu Inlet: Rosman, 1963b, p. K48-K49; MacKevett and others, 1971, p. 69	Cu, Ag
34	Rendu Inlet: MacKevett and others, 1971, p. 70	Cu, Fe
35	Rendu Inlet: MacKevett and others, 1971, p. 50, 73	Cu, Ni
36	Gilbert Island: Rosman, 1963b, p. K40	Mo
37	Gilbert Island: Rosman, 1963b, p. K50; MacKevett and others, 1971, p. 50-51	Cu, Au, Pb, Mo, Ag, Zn
38	Unnamed Island: MacKevett and others, 1971, p. 50-51	Cu, Mo
39	Blue House Cove: Rosman, 1963b, p. K50; MacKevett and others, 1971, p. 50	Au, Ag, Zn
40	Triangle Island: Rosman, 1963b, p. K49	Mo
41	Queen Inlet: MacKevett and others, 1971, p. 70, 72	Cu, Co, Fe
42	MacKevett Inlet (Plateau Glacier): MacKevett and others, 1971, p. 78	Cu, Mo
43	Bruce Hills: Rosman, 1963b, p. K49-K50; MacKevett and others, 1971, p. 48-50	Cu, Pb, Mo, Zn
44	Tidal Inlet: MacKevett and others, 1971, p. 50	Cu, Co, Ni
45	Munatak: Tvenhofel, Robinson, and Gault, 1946, p. 5-18; Rosman, 1963b, p. K49; MacKevett and others, 1971, p. 74-78	Cu, Au, Mo, Ag
46	Red Mountain: MacKevett and others, 1971, p. 55	Cd, Zn
47	Adams Inlet: Smith, 1942, p. 178	Mo
48	Shag Cove: MacKevett and others, 1971, p. 51	Co, Cu
49	Francis Island: Buddington, 1926, p. 56; MacKevett and others, 1971, p. 45	Cu, Au, Ag
50	Willoughby Island: Read, 1938, p. 70-72; Rosman, 1963b, p. K48	Sb, Cu, Au, Pb, Ag
51	Willoughby Island: Read, 1938, p. 70	Cu
52	North Marble Island: Rosman, 1963b, p. K51; MacKevett and others, 1971, p. 44	Cu, Fe, Zn
53	South Marble Island: Read, 1938, p. 69, 79	Cu
54	Geikie Inlet: Smith, 1942, p. 178	Mo
55	Abyss Lake: MacKevett and others, 1971, p. 72	Cu, Fe
56	Brady Glacier: Rosman, 1963b, p. K50	Au
57	Dundas Bay, West Arm: MacKevett and others, 1971, p. 51	Cu
58	Unnamed occurrence: MacKevett and others, 1971, p. 67	Au
59	Dundas Bay: MacKevett and others, 1971, p. 48	Cu
60	Alaska Chief: MacKevett and others, 1971, p. 45-48	Cu, Co, Au, Ni, Ag, Zn
61	Dundas Bay: MacKevett and others, 1971, p. 70	Fe
62	Whitney: Smith, 1942, p. 176-177	Mo
63	Willoughby Cove: Smith, 1942, p. 177	Cu, Mo
64	Marriner: Read, 1938, p. 75-76, 79	Au
65	Yanobi Island: Overbeck, 1919, p. 121	Cu, Au

REFERENCES

Buddington, A. F., 1926, Mineral investigations in southeastern Alaska: U.S. Geol. Survey Bull. 783, p. 41-61.
Cornwall, R. E., 1971, Brady Glacier prospect, in MacKevett, E. M., Jr., and others, Mineral resources of Glacier Bay National Monument, Alaska: U.S. Geol. Survey Prof. Paper 632, p. 79-81.
Kennedy, C. C., and Walton, M. S., Jr., 1946, Geology and associated mineral deposits of some ultrabasic rock bodies in southeastern Alaska: U.S. Geol. Survey Bull. 947-50, p. 65-84.
MacKevett, E. M., Jr., Brew, D. A., Hawley, C. C., Huff, L. C., and Smith, J. C., 1971, Mineral resources of Glacier Bay National Monument, Alaska: U.S. Geol. Survey Prof. Paper 632, 80 p.
Merrill, J. S., Jr., 1939, Notes on the geology and geology of Lituya Bay: U.S. Geol. Survey Bull. 836, p. 117-135.
Overbeck, R. W., 1919, Geology and mineral resources of the west coast of Chichagof Island: U.S. Geol. Survey Bull. 692, p. 21-136.
Read, J. C., 1938, Some mineral deposits of Glacier Bay and vicinity, Alaska: Econ. Geology, v. 33, p. 52-80.
Rosman, D. L., 1957, Limestone-bearing beach sands near Lituya Bay, Alaska: U.S. Geol. Survey open-file report, 10 p.
1959a, Geology and ore deposits in the Reid Inlet area, Glacier Bay, Alaska: U.S. Geol. Survey Bull. 1058-6, p. 35-59.
1959b, Geology and ore deposits of northeastern Chichagof Island, Alaska: U.S. Geol. Survey Bull. 1058-6, p. 139-216.
1963a, Geology and petrology of two stocks of layered gabbro in the Fairweather Range, Alaska: U.S. Geol. Survey Bull. 1212-7, p. 27-50.
1963b, Geology of the eastern part of the Mount Fairweather quadrangle, Glacier Bay, Alaska: U.S. Geol. Survey Bull. 1212-8, p. 81-457.
Smith, P. S., 1942, Occurrences of polymetallic minerals in Alaska: U.S. Geol. Survey Bull. 948-5, p. 161-210.
Tvenhofel, W. E., Read, J. C., and Gates, G. O., 1949, Some mineral investigations in southeastern Alaska: U.S. Geol. Survey Bull. 963-A, p. 1-45.
Tvenhofel, W. E., Robinson, C. D., and Gault, R. E., 1946, Polymetallic investigations in southeastern Alaska: U.S. Geol. Survey Bull. 947-B, p. 7-38.

Alaska (Mount Fairweather quad). Metals. 1:250,000. 1972.
cop. 1.

For sale by U. S. Geological Survey, price \$50



1818 00179449 2

M(200)
MF 436
c1