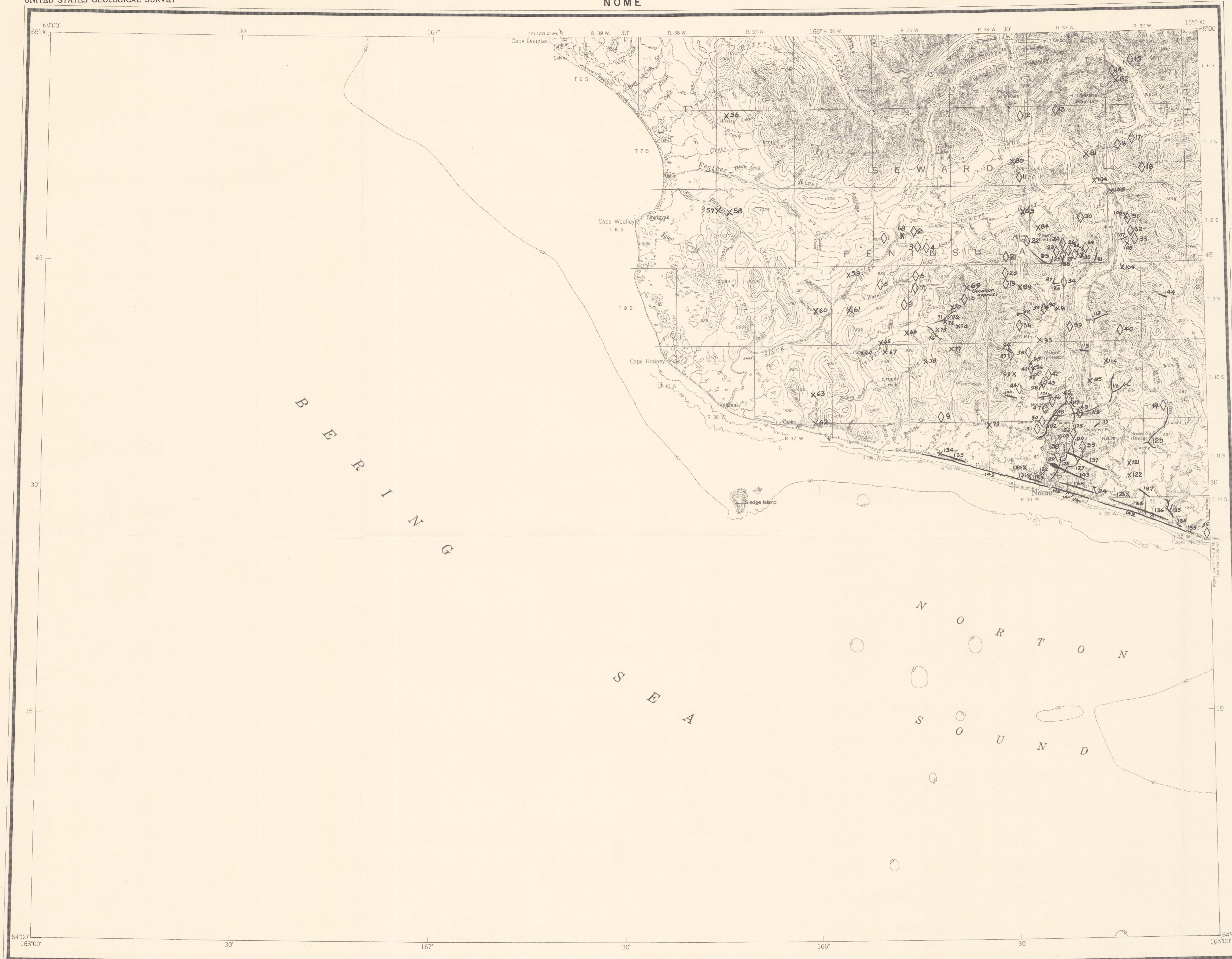


NOME



REFERENCES

Alaska Department of Mines, 1940, Rept. Commissioner Mines, biennium ended Dec. 31, 1940, 92 p.

1944, Rept. Commissioner Mines, biennium ended Dec. 31, 1944, 50 p.

1948, Rept. Commissioner Mines, biennium ended Dec. 31, 1948, 50 p.

1952, Rept. Commissioner Mines, biennium ended Dec. 31, 1952, 65 p.

1954, Rept. Commissioner Mines, biennium ended Dec. 31, 1954, 118 p.

Alaska Division of Mines and Minerals, 1959, Rept. for the year 1959, 80 p.

1960, Rept. for the year 1960, 88 p.

1962, Rept. for the year 1962, 118 p.

Anderson, Eskil, 1947, Mineral occurrences other than gold deposits in northwestern Alaska: Alaska Dept. Mines Pamph. 5-R, 48 p.

Brobst, D. A., Finckney, D. M., and Sainsbury, C. L., 1971, Geology and geochemistry of the Slink River barite deposit, Seward Peninsula, Alaska: U.S. Geol. Survey Prof. Paper 750-D, p. D1-D8.

Brooks, A. H., 1905, Placer mining in Alaska in 1904: U.S. Geol. Survey Bull. 259, p. 18-31.

1916, Antimony deposits of Alaska: U.S. Geol. Survey Bull. 649, 67 p.

1922, The Alaska mining industry in 1920: U.S. Geol. Survey Bull. 722, p. 7-67.

1925, Alaska's mineral resources and production, 1923: U.S. Geol. Survey Bull. 773, p. 3-55.

Brooks, A. H., Richardson, G. B., and Collier, A. J., 1901, A reconnaissance of the Cape Nome and adjacent gold fields of Seward Peninsula, Alaska, in 1900: U.S. Geol. Survey Spec. Pub., p. 1-80.

Cathcart, S. H., 1920, Mining in northwestern Alaska: U.S. Geol. Survey Bull. 712, p. 185-198.

1922, Metalliferous lodes in southern Seward Peninsula: U.S. Geol. Survey Bull. 722, p. 163-261.

Chapin, Theodore, 1914, Placer mining on Seward Peninsula: U.S. Geol. Survey Bull. 592, p. 385-395.

Coats, R. K., 1944, Lode schistosity deposits of the Nome area, Seward Peninsula, Alaska: U.S. Geol. Survey open-file report, 6 p.

Collier, A. J., 1905, Recent development of Alaskan tin deposits: U.S. Geol. Survey Bull. 259, p. 120-127.

Collier, A. J., Hess, F. L., Smith, P. S., and Brooks, A. H., 1908, The gold placers of parts of Seward Peninsula, Alaska, including the Nome, Council, Kooagrok, Fort Clarence, and Goodhope precincts: U.S. Geol. Survey Bull. 328, 243 p.

Eskia, H. M., 1915a, Iron-ore deposits near Nome: U.S. Geol. Survey Bull. 622, p. 343-385.

1915b, Placer mining in Seward Peninsula: U.S. Geol. Survey Bull. 622, p. 366-373.

Herrvold, Gordon, 1948, Progress report on the geology and geochemistry of the Slink area, Seward Peninsula, Alaska: Alaska Div. Mines and Minerals Geol. Rep. 29, 13 p.

Hess, F. L., 1906, The York tin region: U.S. Geol. Survey Bull. 284, p. 145-157.

Hummel, C. L., 1961, Regionally metamorphosed metalliferous contact-metamorphic deposits near Nome, Alaska: U.S. Geol. Survey Prof. Paper 424-D, Art. 356, p. D158-D159.

1962a, Preliminary geologic map of the Nome C-1 quadrangle, Seward Peninsula, Alaska: U.S. Geol. Survey Mineral Inv. Field Studies Map MF-247.

1962b, Preliminary geologic map of the Nome D-1 quadrangle, Seward Peninsula, Alaska: U.S. Geol. Survey Mineral Inv. Field Studies Map MF-248.

Martin, G. C., 1919, The Alaskan mining industry in 1917: U.S. Geol. Survey Bull. 692, p. 11-42.

Mertie, J. B., Jr., 1918a, Lode mining and prospecting on Seward Peninsula: U.S. Geol. Survey Bull. 662, p. 425-449.

1918b, Placer mining on Seward Peninsula: U.S. Geol. Survey Bull. 662, p. 451-458.

Moffitt, F. H., 1906, Gold mining on Seward Peninsula: U.S. Geol. Survey Bull. 284, p. 132-144.

1913, Geology of the Nome and Grand Central quadrangles, Alaska: U.S. Geol. Survey Bull. 533, 140 p.

Mulligan, J. J., and Hess, H. D., 1965, Examination of the Slink iron deposits, Seward Peninsula, Alaska: U.S. Bur. Mines open-file report, 34 p.

Sainsbury, C. L., Hudson, Travis, Ewing, Rodney, and Marsh, W. R., 1972, Reconnaissance geologic map of the Nome C-3 quadrangle, Alaska: U.S. Geol. Survey open-file report, 9 p.

Smith, P. S., 1908, Investigations of the mineral deposits of Seward Peninsula: U.S. Geol. Survey Bull. 345, p. 206-250.

1909, Recent developments in southern Seward Peninsula: U.S. Geol. Survey Bull. 379, p. 267-301.

1926, Mineral industry of Alaska in 1924: U.S. Geol. Survey Bull. 783, p. 1-30.

1930, Mineral industry of Alaska in 1927: U.S. Geol. Survey Bull. 810, p. 1-64.

1934, Mineral industry of Alaska in 1932: U.S. Geol. Survey Bull. 857-A, p. 1-91.

1936, Mineral industry of Alaska in 1934: U.S. Geol. Survey Bull. 868-A, p. 1-91.

1937, Mineral industry of Alaska in 1935: U.S. Geol. Survey Bull. 880-A, p. 1-95.

1939, Mineral industry of Alaska in 1937: U.S. Geol. Survey Bull. 910-A, p. 1-113.

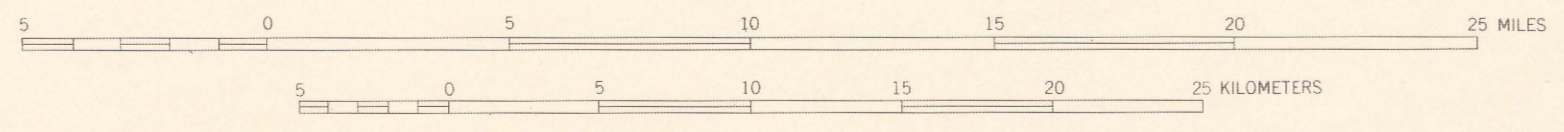
Thorne, R. L., Muir, N. M., Erickson, A. W., Thomas, B. I., Heide, H. E., and Wright, W. S., 1948, Tungsten deposits in Alaska: U.S. Bur. Mines Rept. Inv. 4174, 22 p.

White, M. G., West, W. S., and Matsko, J. J., 1953, Reconnaissance for radioactive deposits in the vicinity of Teller and Cape Nome, Seward Peninsula, Alaska, 1946-47: U.S. Geol. Survey Circ. 244, 8 p.

White, M. G., West, W. S., Tolbert, C. E., Nelson, A. E., and Houston, J. R., 1952, Preliminary summary of reconnaissance for uranium in Alaska, 1951: U.S. Geol. Survey Circ. 156, 17 p.

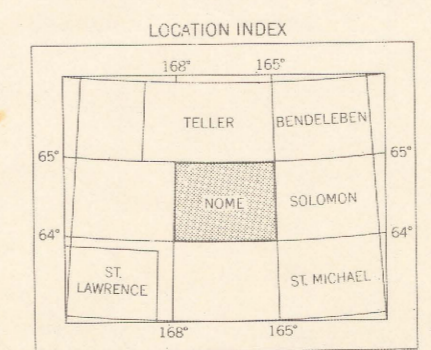
Base by U. S. Geological Survey, 1950

SCALE 1:250000




CONTOUR INTERVAL 200 FEET
DOTTED LINES REPRESENT 100 FOOT CONTOURS
DATUM IS MEAN SEA LEVEL
DEPTH CURVES IN FEET-DATUM IS MEAN LOWER LOW WATER

METALLIC MINERAL RESOURCES MAP OF THE NOME QUADRANGLE, ALASKA
Compiled by Edward H. Cobb, 1972



- EXPLANATION
- ◇ Lode deposit
 - X60 numbers refer to accompanying list
 - ◇144 Placer deposit

For sale by U. S. Geological Survey, price \$5.00
Alaska (Nome quad.) Metals. 1:250,000. 1972.
sheet 1, cop. 1.



M(200)
MF 463
sheet 1
c.1