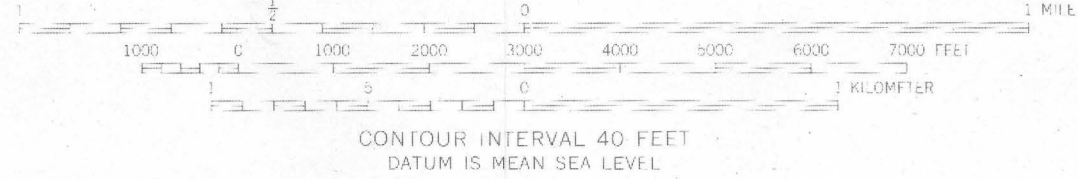
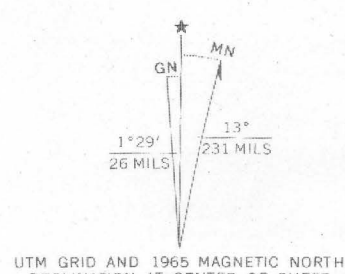


Base from U.S. Geological Survey, 1965




WINSTON QUADRANGLE

MAPS SHOWING ZINC AND ANTIMONY DISTRIBUTION IN THE WINSTON AND CHISE QUADRANGLES AND IN THE WEST PART OF THE
PRIEST TANK QUADRANGLE, SIERRA COUNTY, NEW MEXICO

By
Henry V. Alminas, Kenneth C. Watts, and David L. Siems
1973

Reconnaissance and photogeology by H. V. Alminas
and K. C. Watts. Geology in part modified from
Jahns (1955)



For sale by U.S. Geological Survey, price \$1.50 per set

*New Mexico (Winston... Priest Tank quads.). Zinc and Antimony 1:24,000. 1973.
sheet 1,
cop 1.*



**MF(200)
MF-500**
Sheet 1
21