DEPARTMENT OF THE INTERIOR
UNITED STATES GEOLOGICAL SURVEY

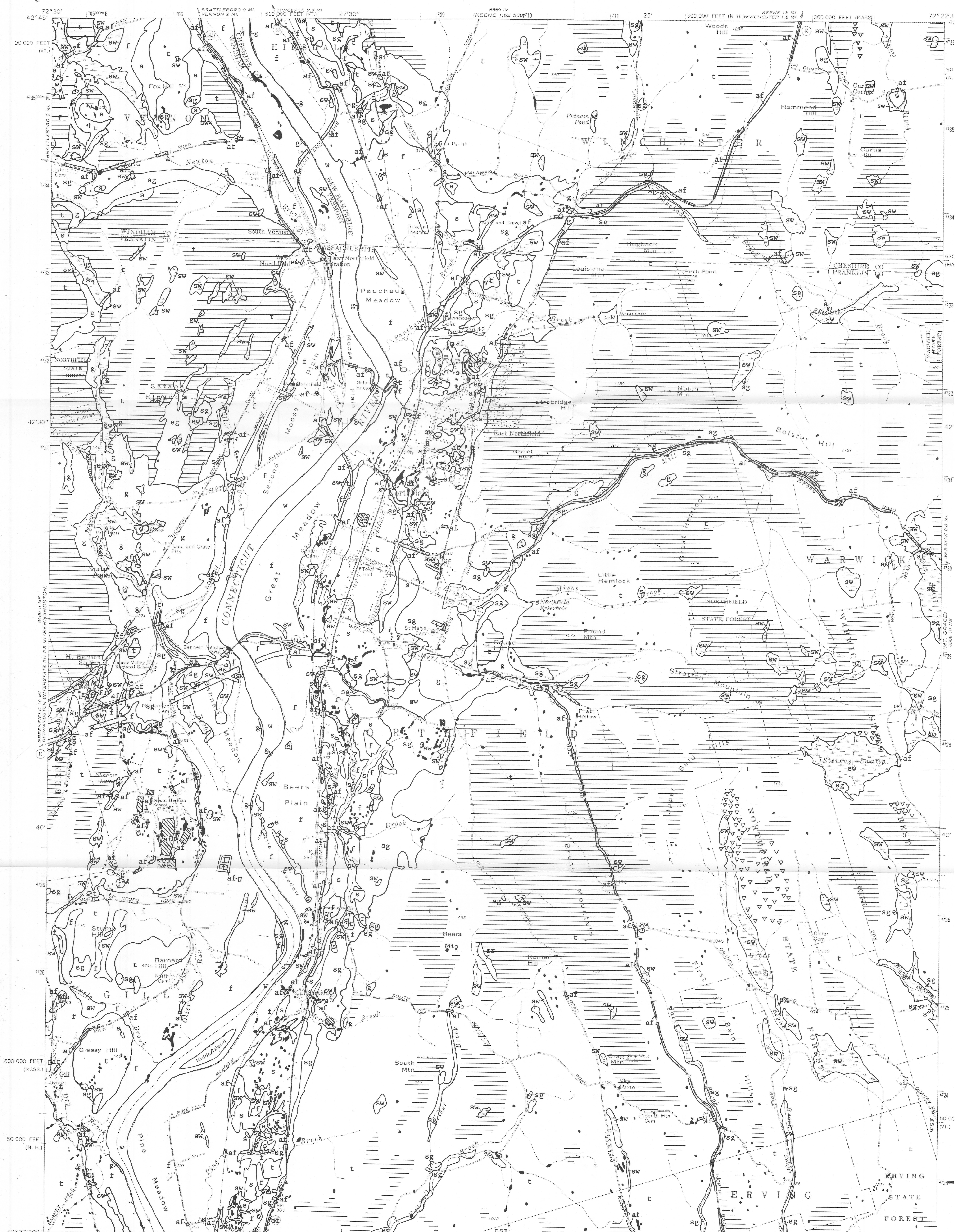

Base from U.S. Geological Survey, 1961

10,000-foot grids based on Massachusetts, mainland zone, New Hampshire, and Vermont coordinate systems
1,000-meter Universal Transverse Mercator grid ticks, zone 18

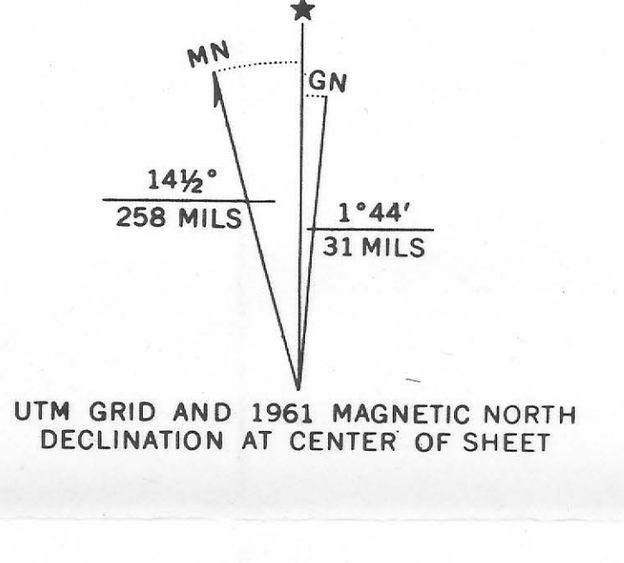

UTM GRID AND 1961 MAGNETIC NORTH DECLINATION AT CENTER OF SHEET

Surficial geology mapped by K.J. Campbell and J.H. Hartshorn, 1968-70

QUADRANGLE LOCATION

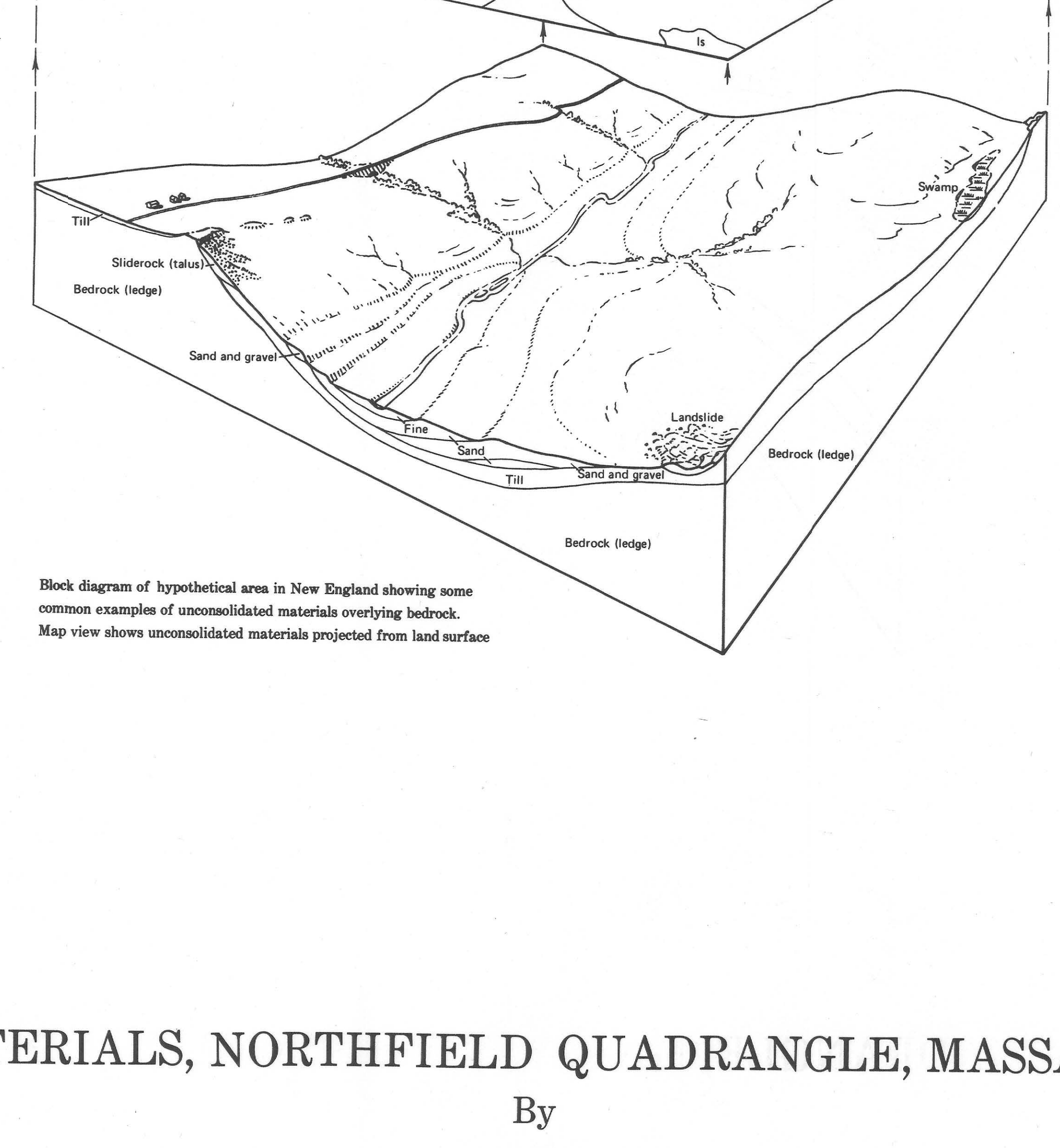

Block diagram of hypothetical area in New England showing some common examples of unconsolidated materials overlying bedrock. Map view shows unconsolidated materials projected from land surface

MAP SHOWING UNCONSOLIDATED MATERIALS, NORTHFIELD QUADRANGLE, MASSACHUSETTS-NEW HAMPSHIRE-VERMONT

By

Kerry J. Campbell

1974