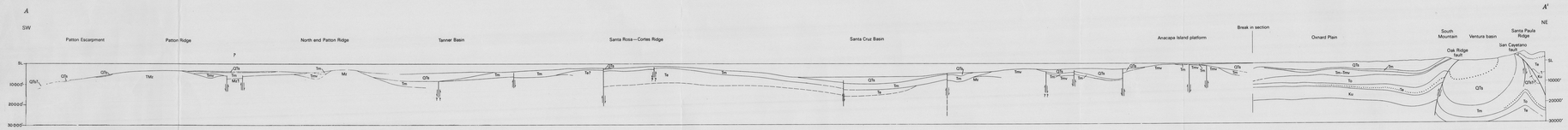

SOURCES OF INFORMATION USED FOR COMPILATION OF STRUCTURE SECTIONS

Offshore segments were constructed from interpretations of subbottom acoustic profiles and information from bottom samples. Onshore segments were compiled from published and unpublished sources. Symbols for rock units are the same as those shown on the geologic map (pl. 3). Dotted lines represent time boundaries in onshore basins.

Onshore

Transverse Range Province: Bailey and Jahns (1954)

Oxnard Oil Field: Veach and Mitchell (1954)

Los Angeles basin: Yerkes and others (1965), J. G. Vedder, unpublished

Offshore

Santa Monica Basin, San Pedro Basin, and Gulf of Santa Catalina:

Arne Junger and R. C. Wagner, unpublished

Outer borderland basins and ridges: Arne Junger, R. C. Wagner, J. G. Vedder, unpublished

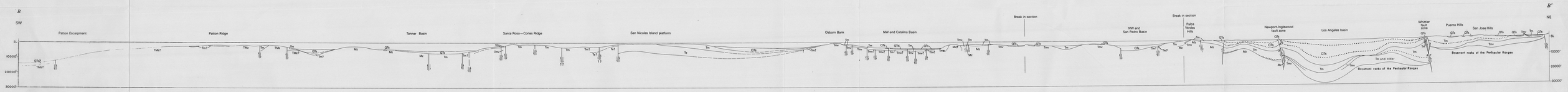

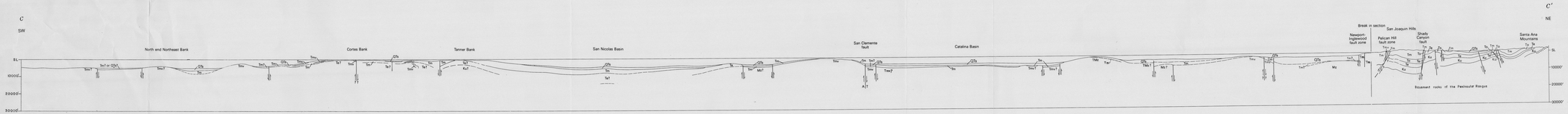

5 0 5 10 15 20 25 MILES
5 0 5 10 15 20 25 KILOMETRES
5 0 5 10 15 NAUTICAL MILES
Vertical Scale = Horizontal Scale

STRUCTURE SECTIONS

PRELIMINARY REPORT ON THE GEOLOGY OF THE CONTINENTAL BORDERLAND OF SOUTHERN CALIFORNIA

U. S. GEOLOGICAL SURVEY
RESTON, VA.
NOV 5 1974
LIBRARY

Text in
(200)
A36fs
no.624

California (Sheets, south). Prel. 1974.
Sheet 5
cop. 1

M(200)
MF
624
Sheet 5
C1

USGS LIBRARY - RESTON
3 1818 00180485 3