DEPARTMENT OF THE INTERIOR
UNITED STATES GEOLOGICAL SURVEY

MISCELLANEOUS FIELD STUDIES
MAP MF-1015-C
GOHN AND OTHERS—PRELIMINARY CROSS SECTIONS OF
CRETACEOUS SEDIMENTS ALONG GEORGIA COASTAL MARGIN
SHEET 2 OF 2

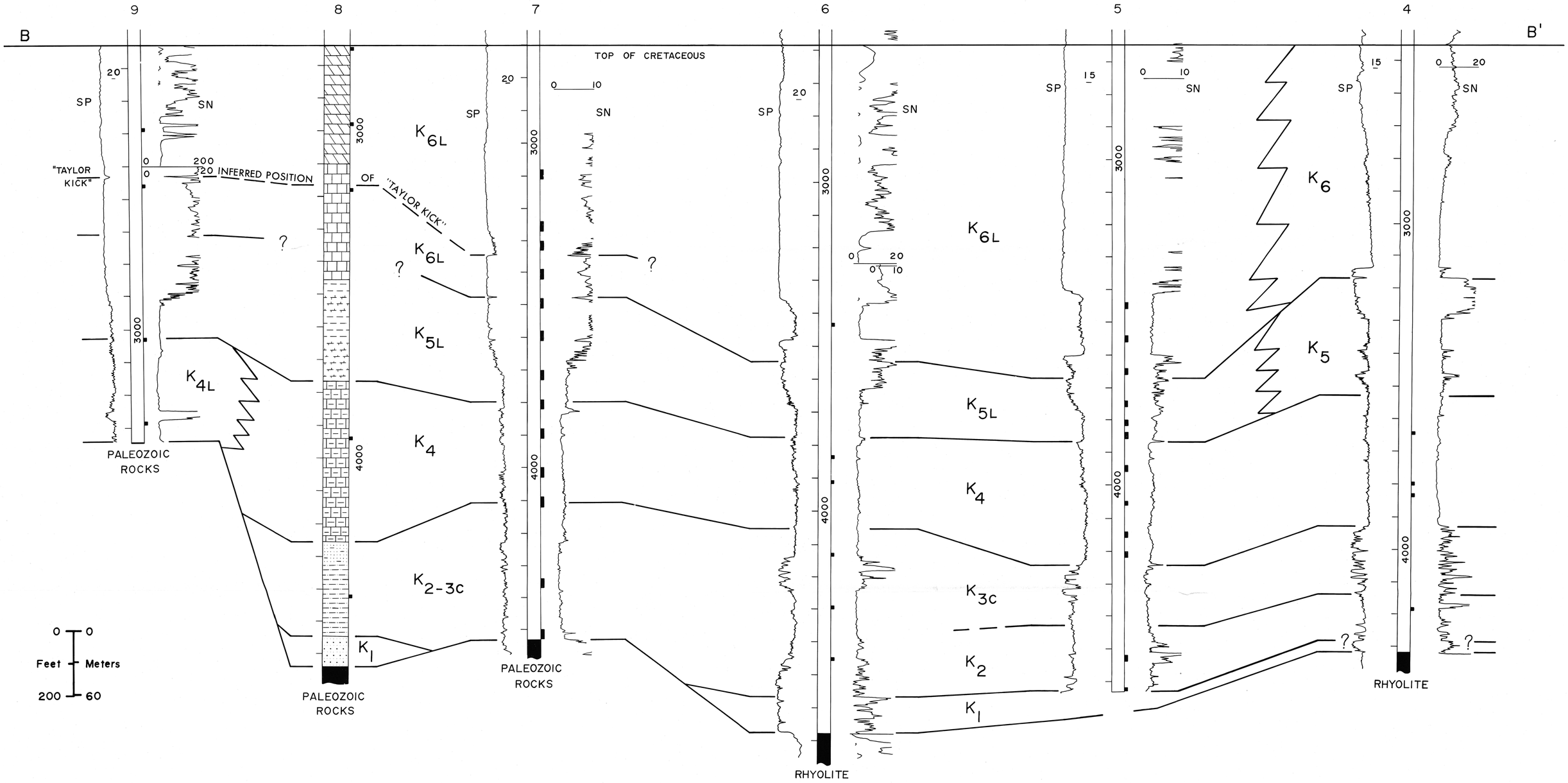

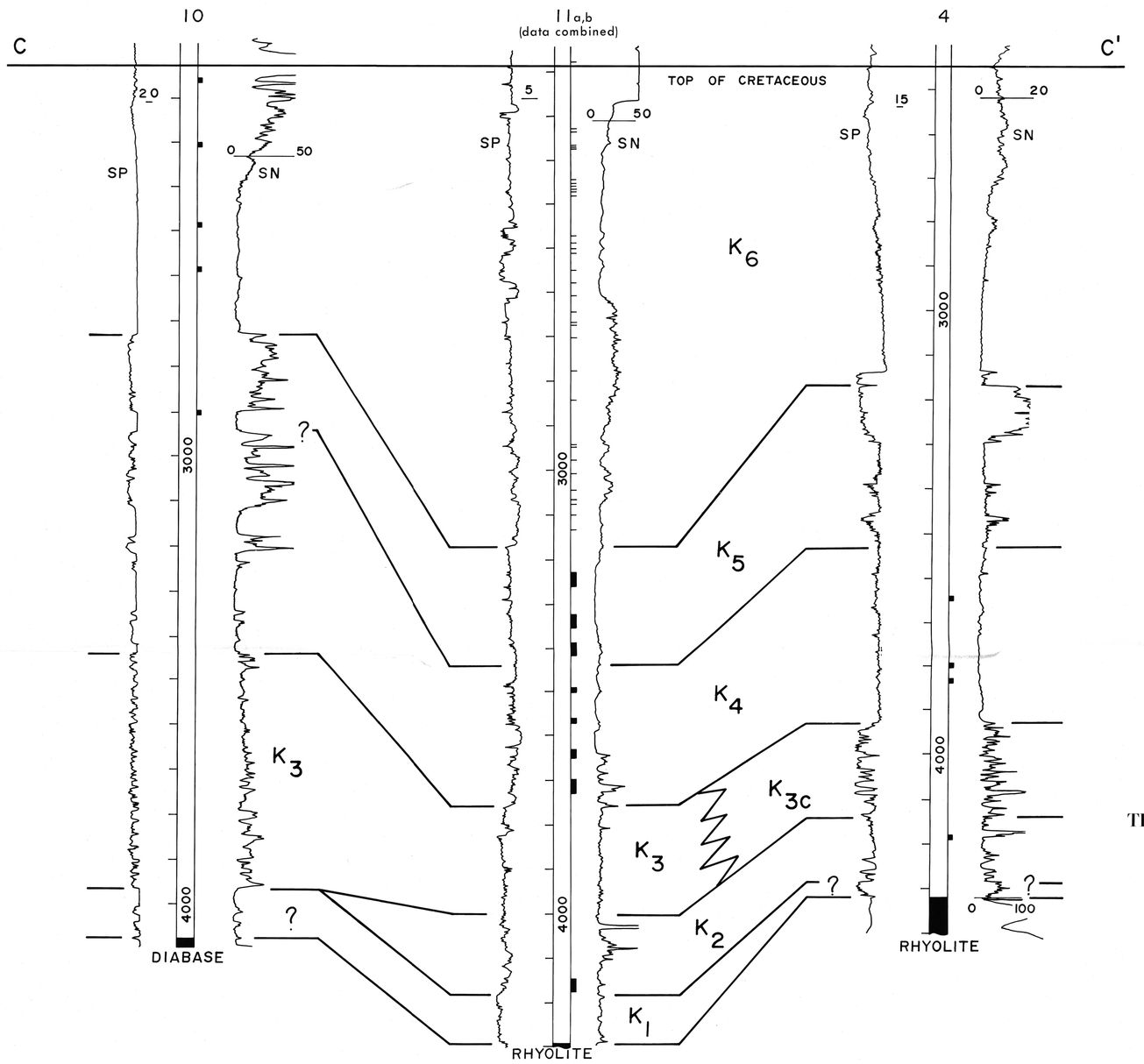

EXPLANATION

- Dolomite
- Limestone
- Shaly limestone
- Limy shale
- Shale
- Shaly sand
- Silty sand
- Sand

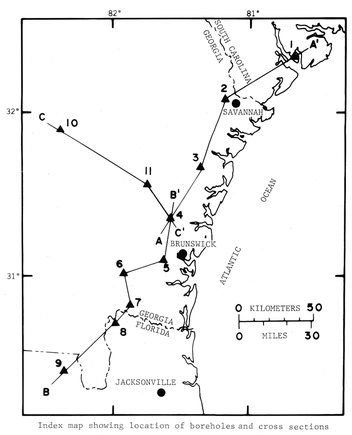

Index map showing location of boreholes and cross sections

PRELIMINARY STRATIGRAPHIC CROSS SECTIONS OF ATLANTIC COASTAL PLAIN SEDIMENTS OF THE SOUTHEASTERN UNITED STATES-CRETACEOUS SEDIMENTS ALONG THE GEORGIA COASTAL MARGIN

By
Gregory S. Gohn, Charles C. Smith, Raymond A. Christopher, and James P. Owens
1980

INTERIOR—GEOLOGICAL SURVEY, RESTON, VA.—1980