

Figure 2—Vegetation coefficient regions.

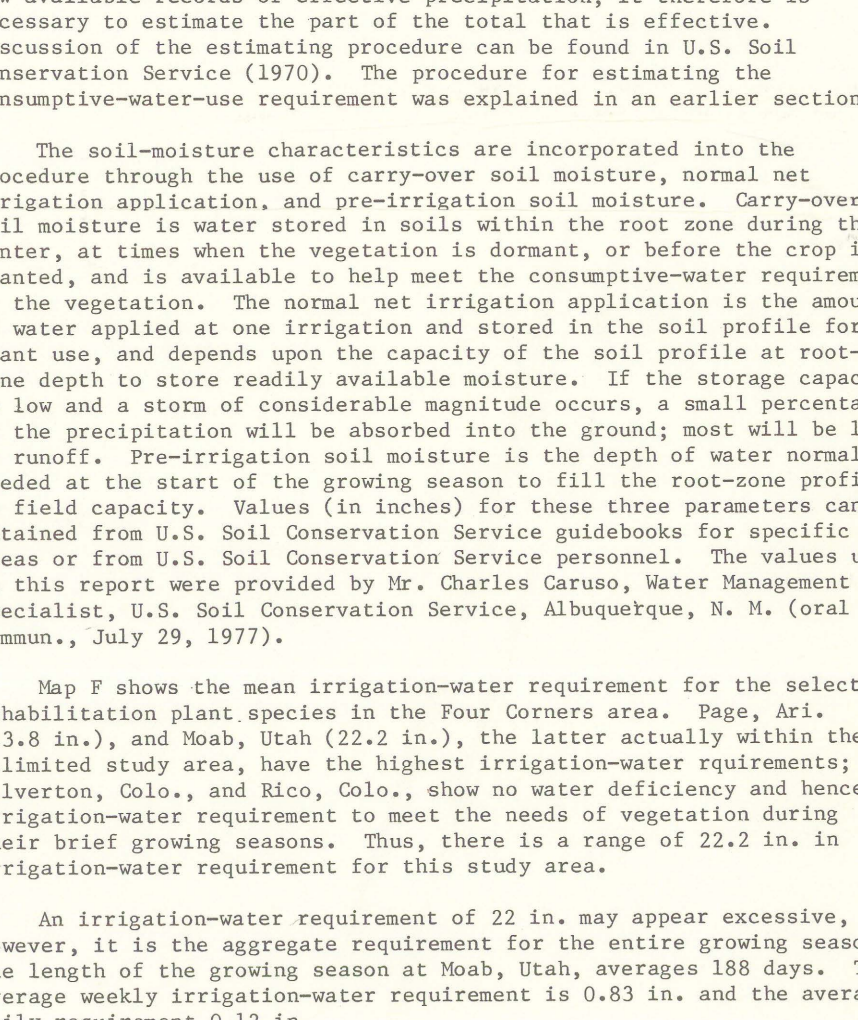
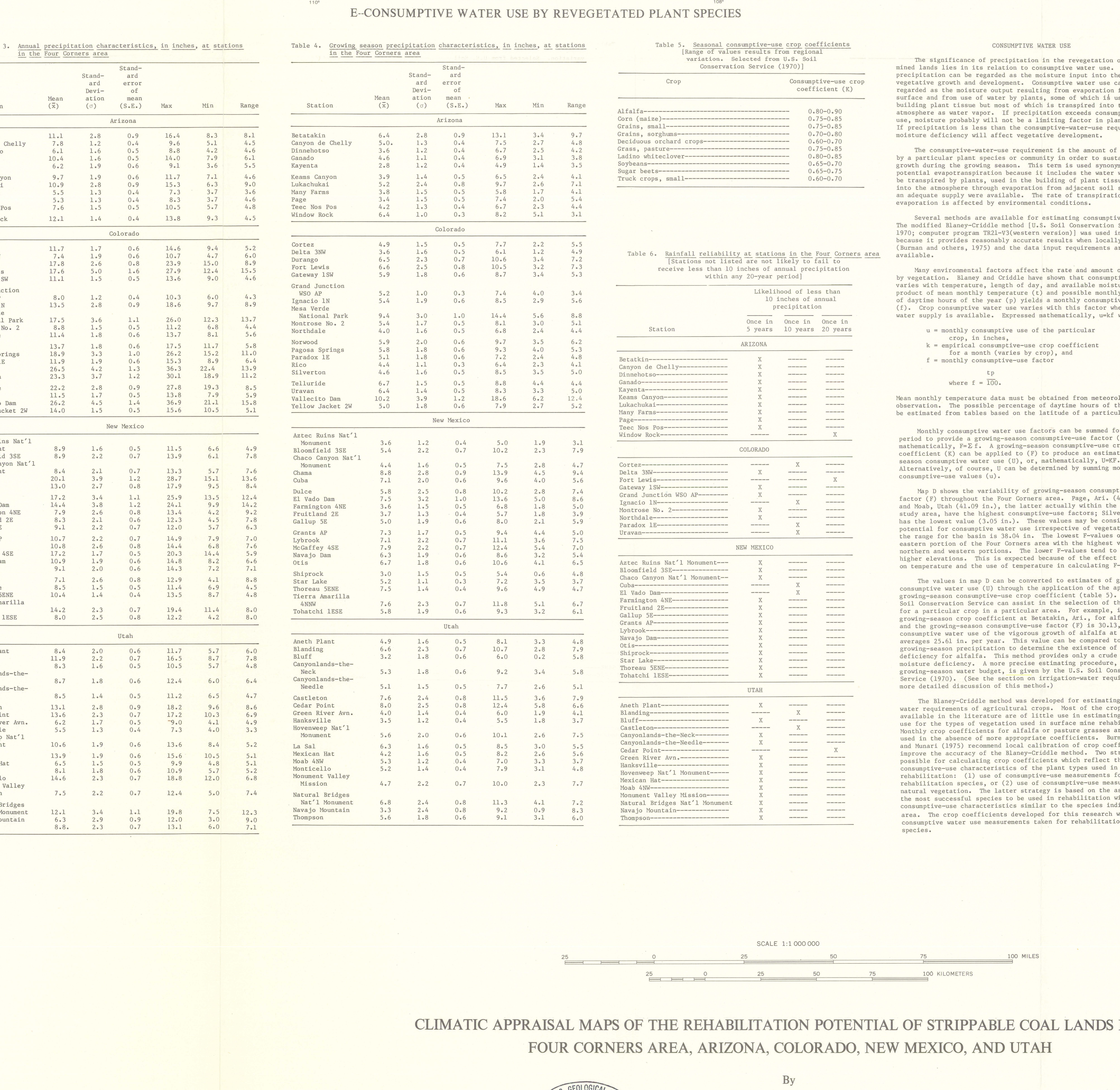
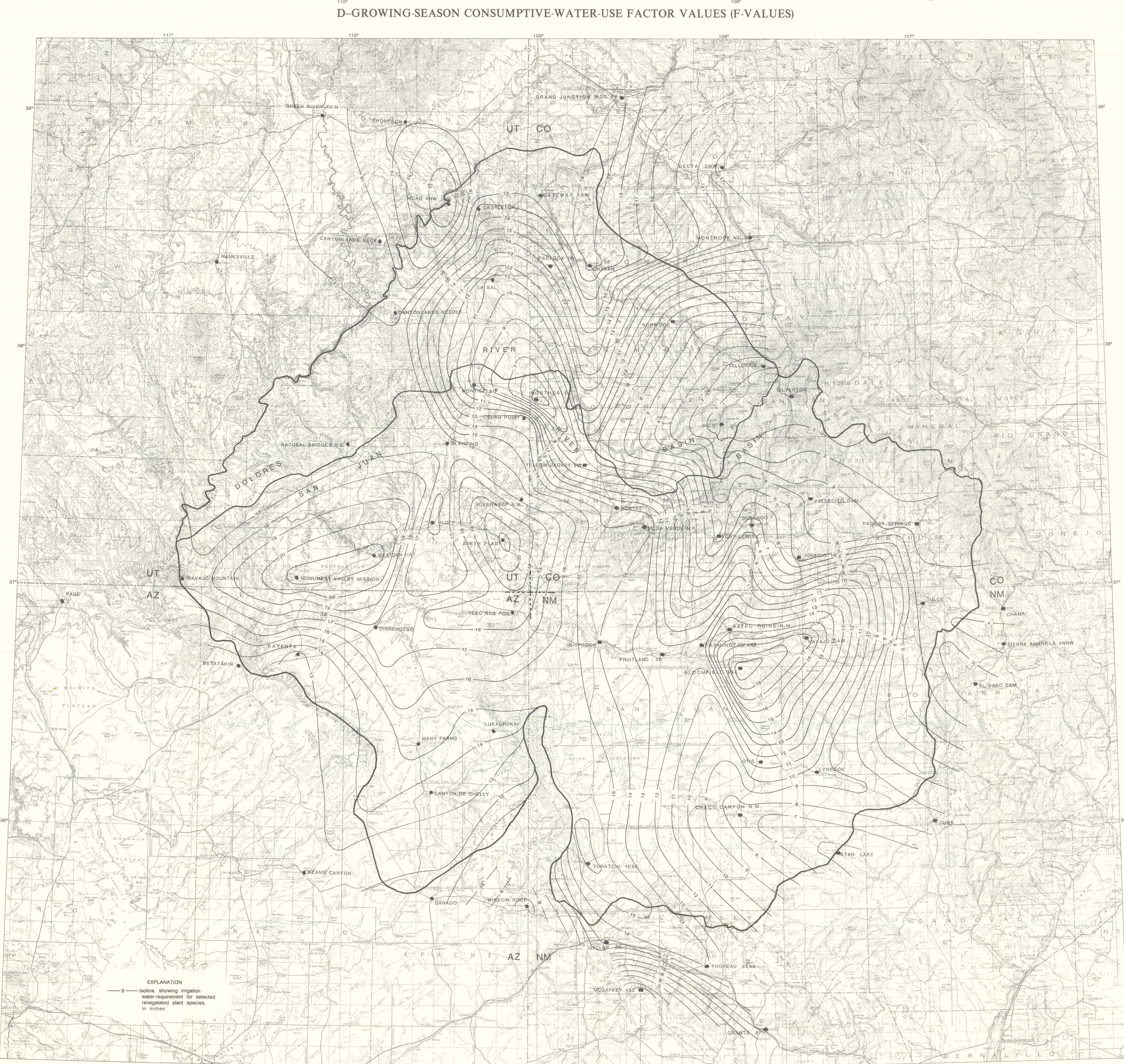




Figure 3—Growing-season consumptive-water-use factor values (F-values).

CLIMATIC APPRAISAL MAPS OF THE REHABILITATION POTENTIAL OF STRIPPABLE COAL LANDS IN THE
FOUR CORNERS AREA, ARIZONA, COLORADO, NEW MEXICO, AND UTAHBy
Terrence J. Joy and Brian E. Munson

1979

INTERIOR—GEOLOGICAL SURVEY, RESTON, VIRGINIA 20191
U.S. GEOLOGICAL SURVEY, DENVER, COLORADO 80202

U.S. GEOLOGICAL SURVEY, DENVER, COLORADO 80202

U.S. GEOLOGICAL SURVEY, DENVER, COLORADO 80202

U.S. GEOLOGICAL SURVEY, DENVER, COLORADO 80202

U.S. GEOLOGICAL SURVEY, DENVER, COLORADO 80202

U.S. GEOLOGICAL SURVEY, DENVER, COLORADO 80202

U.S. GEOLOGICAL SURVEY, DENVER, COLORADO 80202

U.S. GEOLOGICAL SURVEY, DENVER, COLORADO 80202

U.S. GEOLOGICAL SURVEY, DENVER, COLORADO 80202