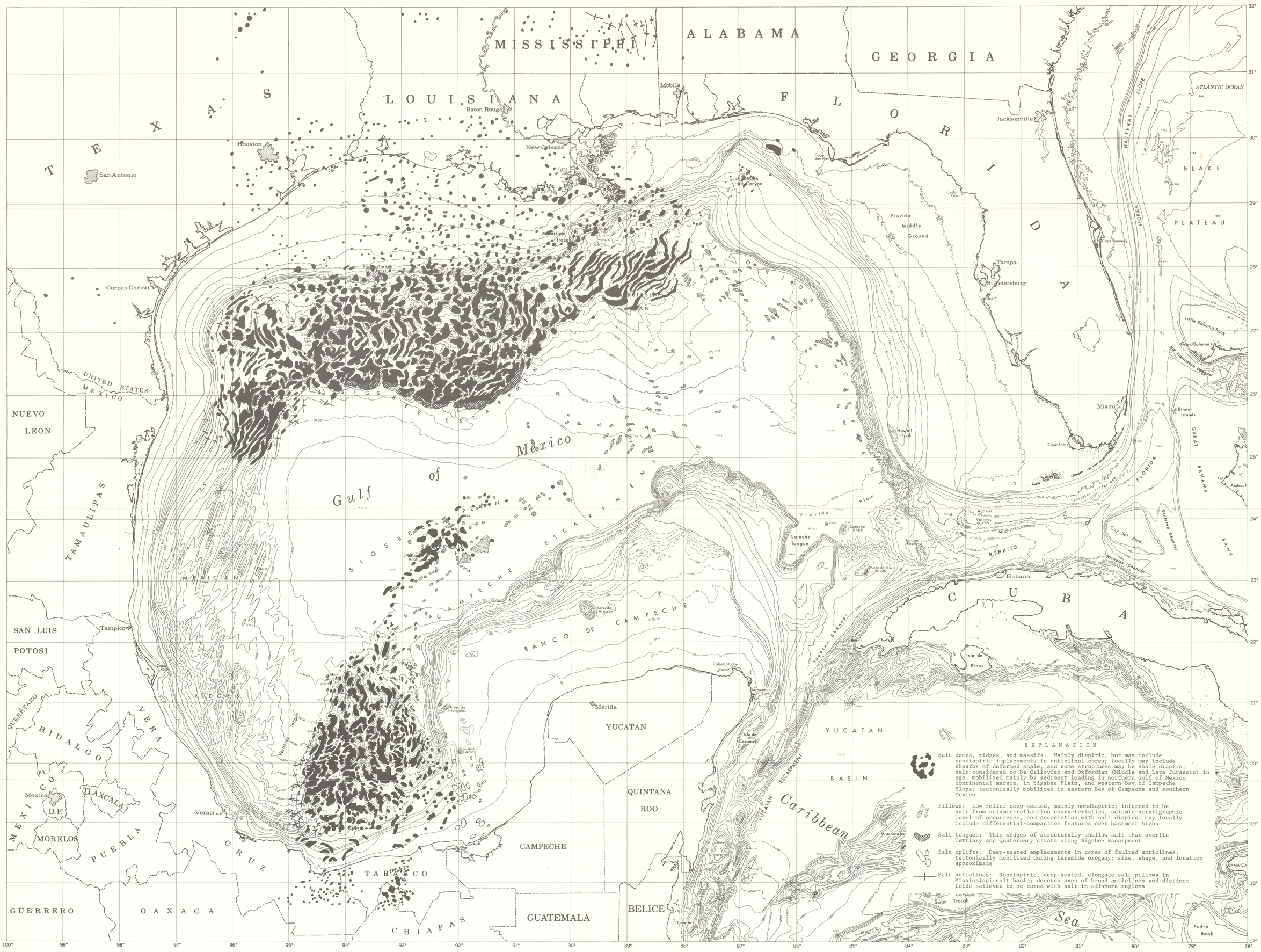

Base from U.S. Geological Survey, 1975
Preliminary bathymetric map of Gulf of Mexico region;
Open-File Map 75-140

SCALE 1:2 500 000 at 19°00'N LATITUDE

A, SALT STRUCTURES, GULF OF MEXICO REGION

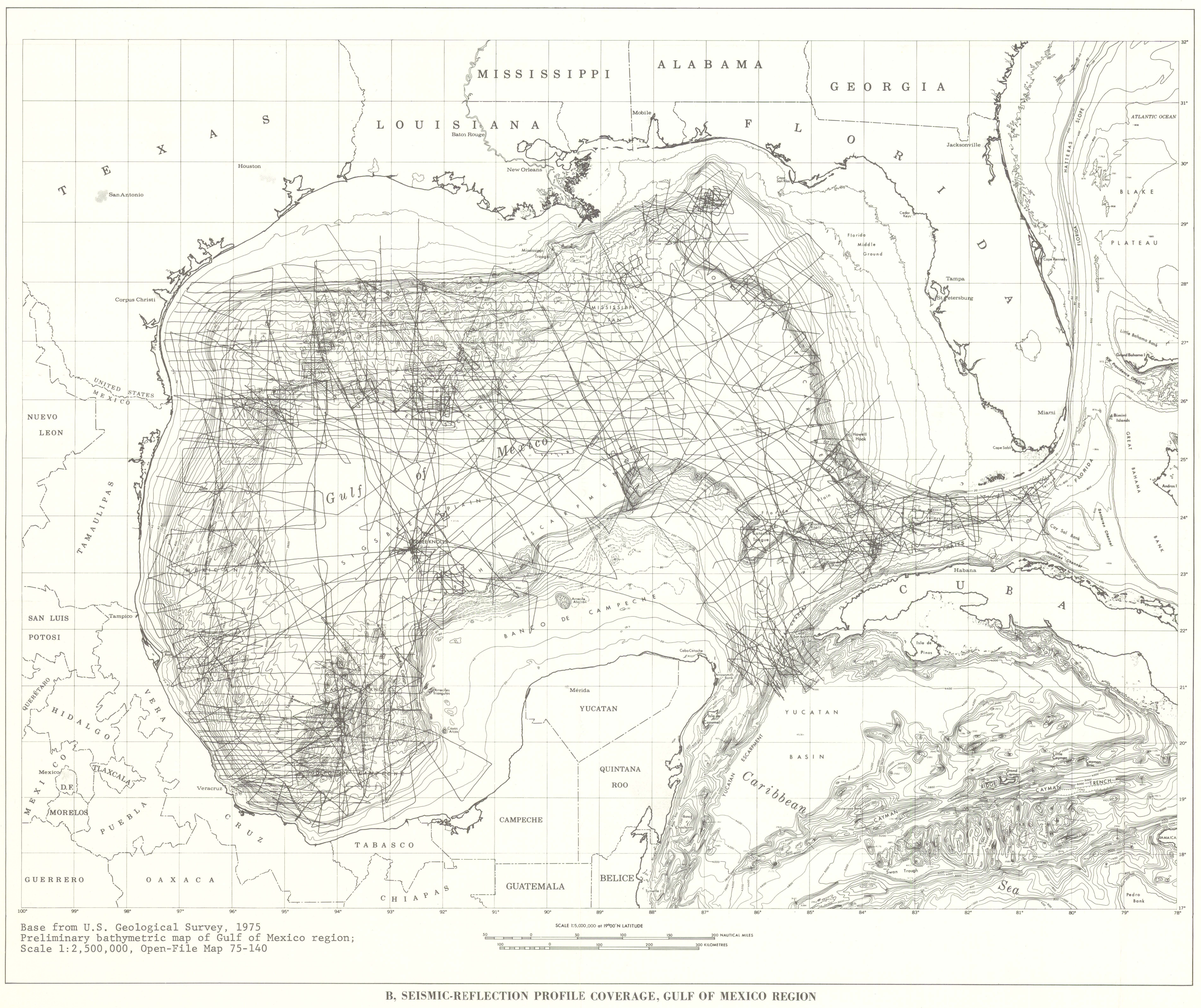

Base from U.S. Geological Survey, 1975
Preliminary bathymetric map of Gulf of Mexico region;
Scale 1:2,500,000, Open-File Map 75-140

B, SEISMIC-REFLECTION PROFILE COVERAGE, GULF OF MEXICO REGION

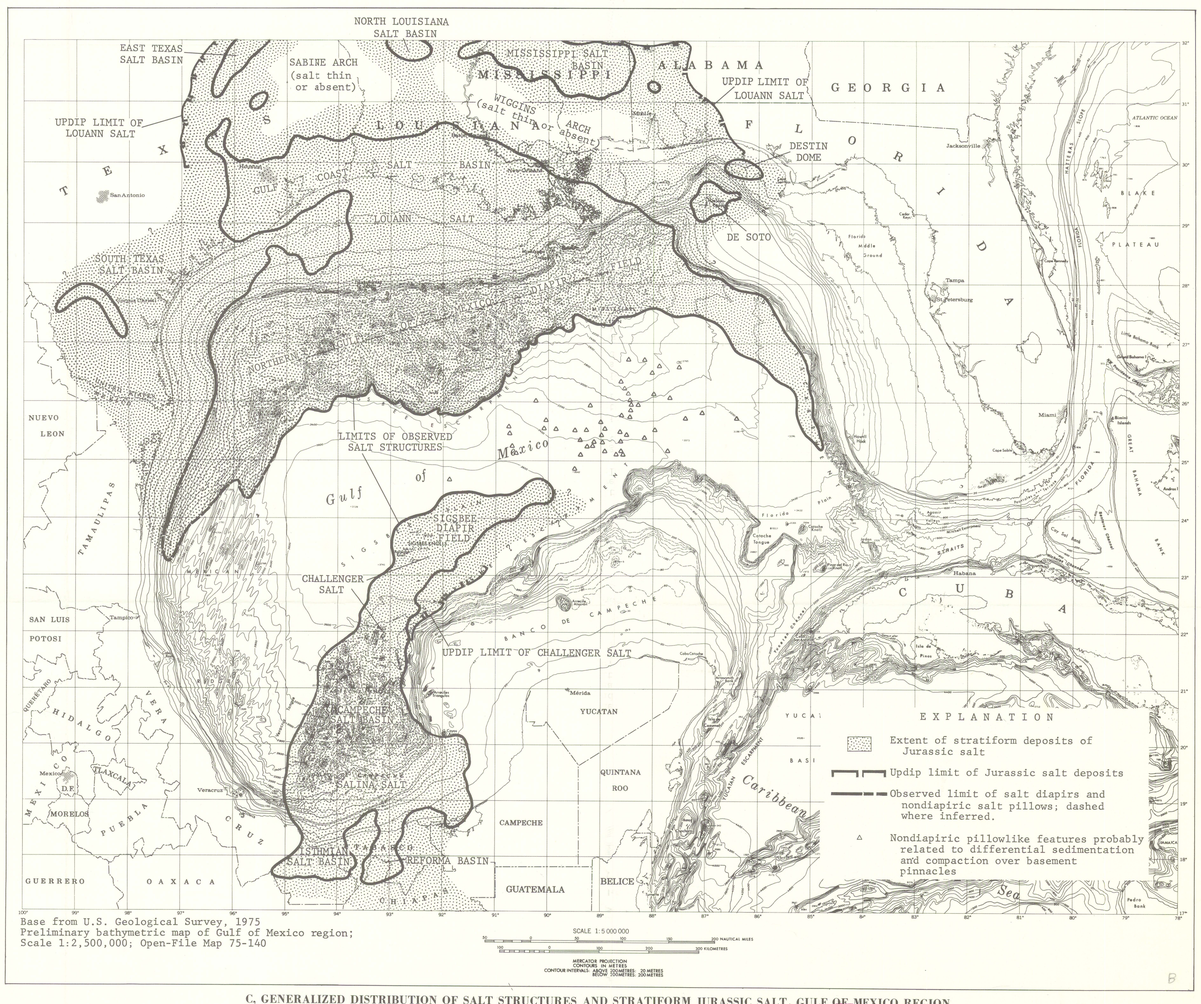

Base from U.S. Geological Survey, 1975
Preliminary bathymetric map of Gulf of Mexico region;
Scale 1:2,500,000; Open-File Map 75-140

C, GENERALIZED DISTRIBUTION OF SALT STRUCTURES AND STRATIFORM JURASSIC SALT, GULF OF MEXICO REGION

DISTRIBUTION OF SALT STRUCTURES IN THE GULF OF MEXICO: MAP AND DESCRIPTIVE TEXT

By
Ray G. Martin

1980

INTERIOR—GEOLOGICAL SURVEY, RESTON, VA—1980
For sale by Branch of Distribution, U.S. Geological Survey, 1200 South Eads Street, Arlington, VA 22202