PREPARED IN COOPERATION WITH
THE COMMONWEALTH OF MASSACHUSETTS
DEPARTMENT OF PUBLIC WORKS



Figure 15.—Unconformable contact between the medium to very fine sand (s) and the surficial drift (sd) within the upper drift. Bedding planes within the medium to very fine sand enhanced by trowel cuts. The surficial drift is typically interbedded gravelly sand and gravel. Station 7+61, elevation 83 ft.



Figure 16.—Thrust fault within the upper part of the Sankaty Sand (su) and the lower part of the medium to very fine sand (s). These two units and the ventifact unconformity (vu) are repeated by the faulting. Pick handle about 38 cm long. Station 9+60, elevation 24 ft.

Figure 17.—Part of the south wall of channel that cuts through the upper drift medium to very fine sand (s) and the upper part of the Sankaty Sand and into the lower drift. Channel filled with surficial drift (sd). Station 4+58, elevation 50 ft.

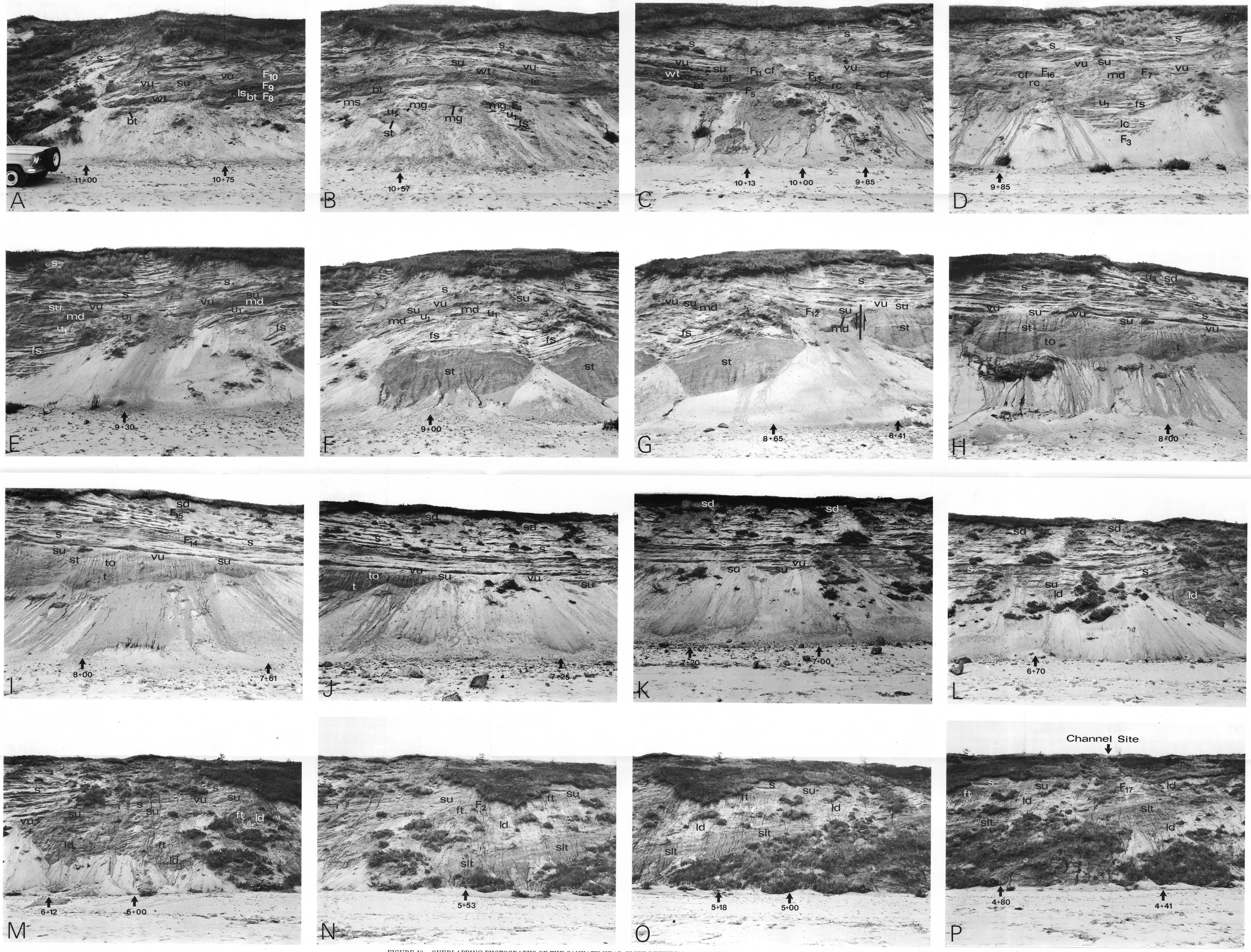

FIGURE 18.—OVERLAPPING PHOTOGRAPHS OF THE SANKATY HEAD CLIFF BETWEEN ABOUT STATION 4+40 AND ABOUT STATION 11+00.

PHOTOGRAPHS OF THE UPPER PLEISTOCENE SECTION AT SANKATY HEAD CLIFF, NANTUCKET ISLAND, MASSACHUSETTS

By
Robert N. Oldale
1982

USGS
science for a changing world

INTERIOR—GEOLOGICAL SURVEY, RESTON, VA.—1982