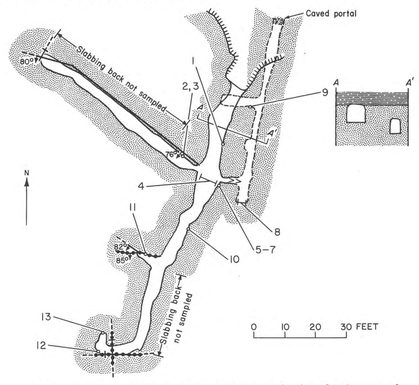

Figure 2.--Map showing geology and sample localities at the Cebolla 2 adit. Samples 14-15, select from stockpile.

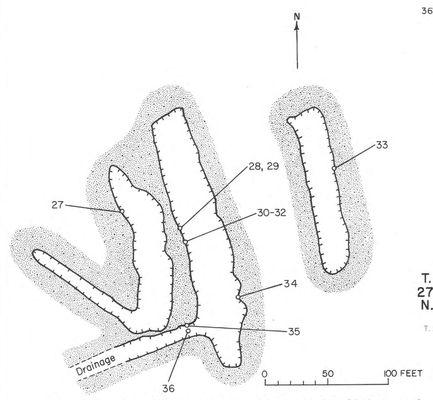

Figure 3.--Map showing geology and sample localities at the Pivot Rock deposit.

EXPLANATION FOR FIGURES 2 AND 3

MORRISON FORMATION (JURASSIC)
Shale
Sandstone
CHINLE FORMATION (TRIASSIC)
Petrified Forest Member
9 SAMPLE LOCALITY--Showing number
8 CHIP SAMPLE LOCALITY--Showing number
VERTICAL FAULT--Dashed where approximate
85 INCLINED FAULT--Showing dip; dashed where approximate
VERTICAL FRACTURE--Containing calcite and gypsum; dashed where approximate
85 INCLINED FRACTURE--Showing dip; containing calcite and gypsum
INCLINE--Chevrons pointing down
LOWER LEVEL WORKINGS
SURFACE OPENINGS
Open cut
Open cut with portal

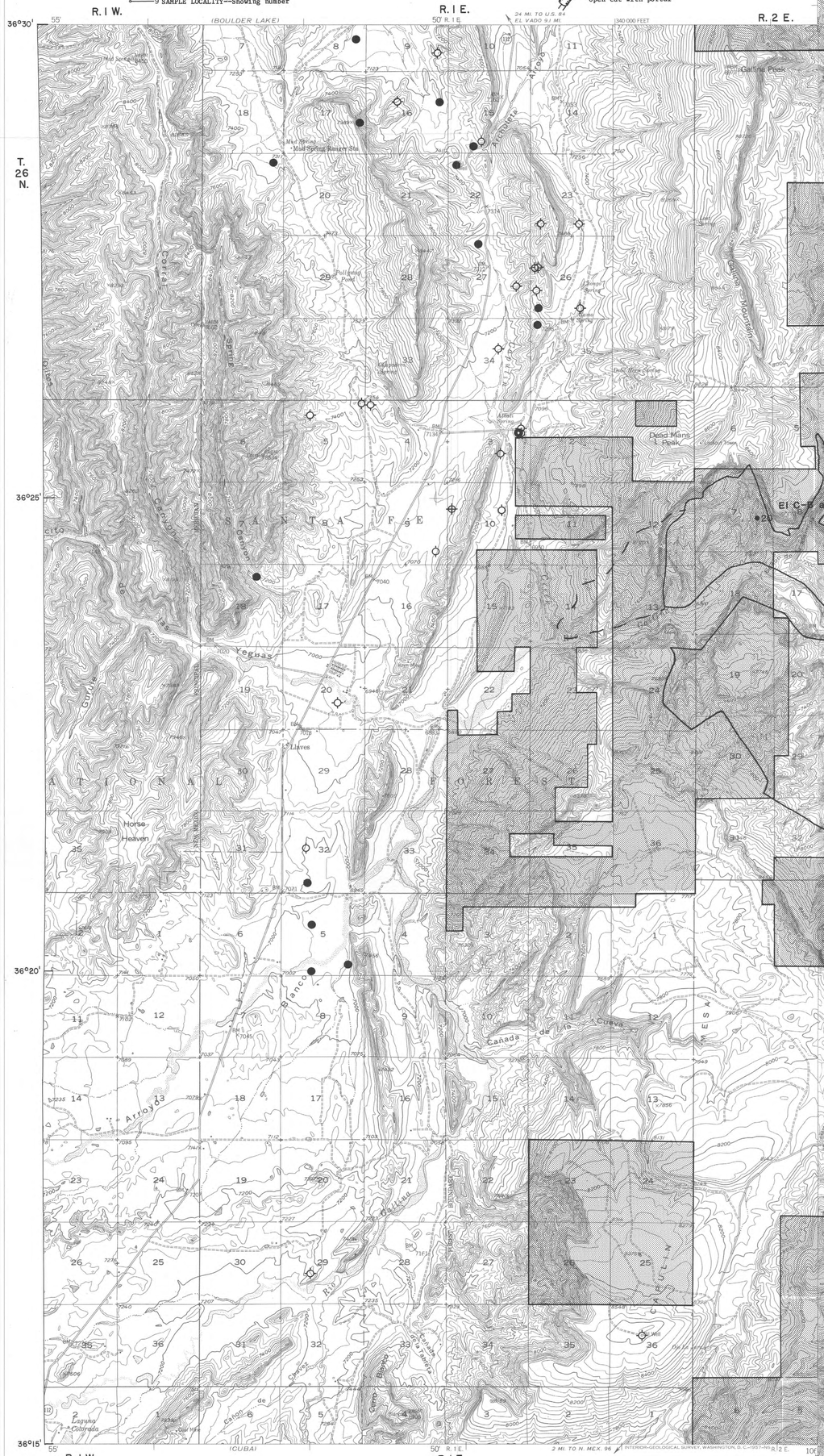
R. 1 W.
R. 1 E.
R. 2 E.
T. 26 N.
36°30'
36°25'
36°20'
36°15'
(BOULDER LAKE)
(CUBA)
Mesa Gallina
Gallina Peak
Dead Mans Peak
El C-B and Maxine
Horse Heaven
Llaves
Canada de la Cueva
Arroyo Del Agua
Laguna Colorada
Cerro Pelado
Cerro Negro
Cerro Blanco
Cerro Colorado
Cerro Chiquito
Cerro Pedernal
Cerro Tecolote
Cerro Pinon
Cerro Ojito
Cerro Ojitos
Cerro Ojito Negro
Cerro Ojito Blanco
Cerro Ojito Gordo
Cerro Ojito Chico
Cerro Ojito Largo
Cerro Ojito Ancho
Cerro Ojito Alto
Cerro Ojito Bajo
Cerro Ojito Verde
Cerro Ojito Azul
Cerro Ojito Rojo
Cerro Ojito Amarillo