PREPARED IN COOPERATION WITH THE U. S. DEPARTMENT OF ENERGY

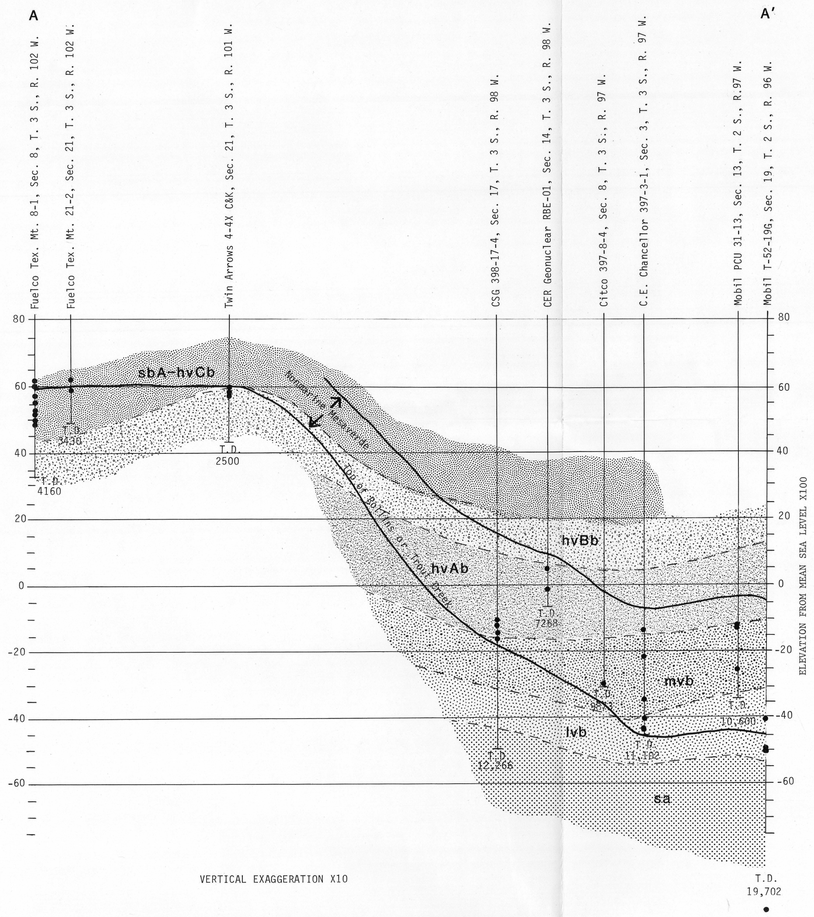

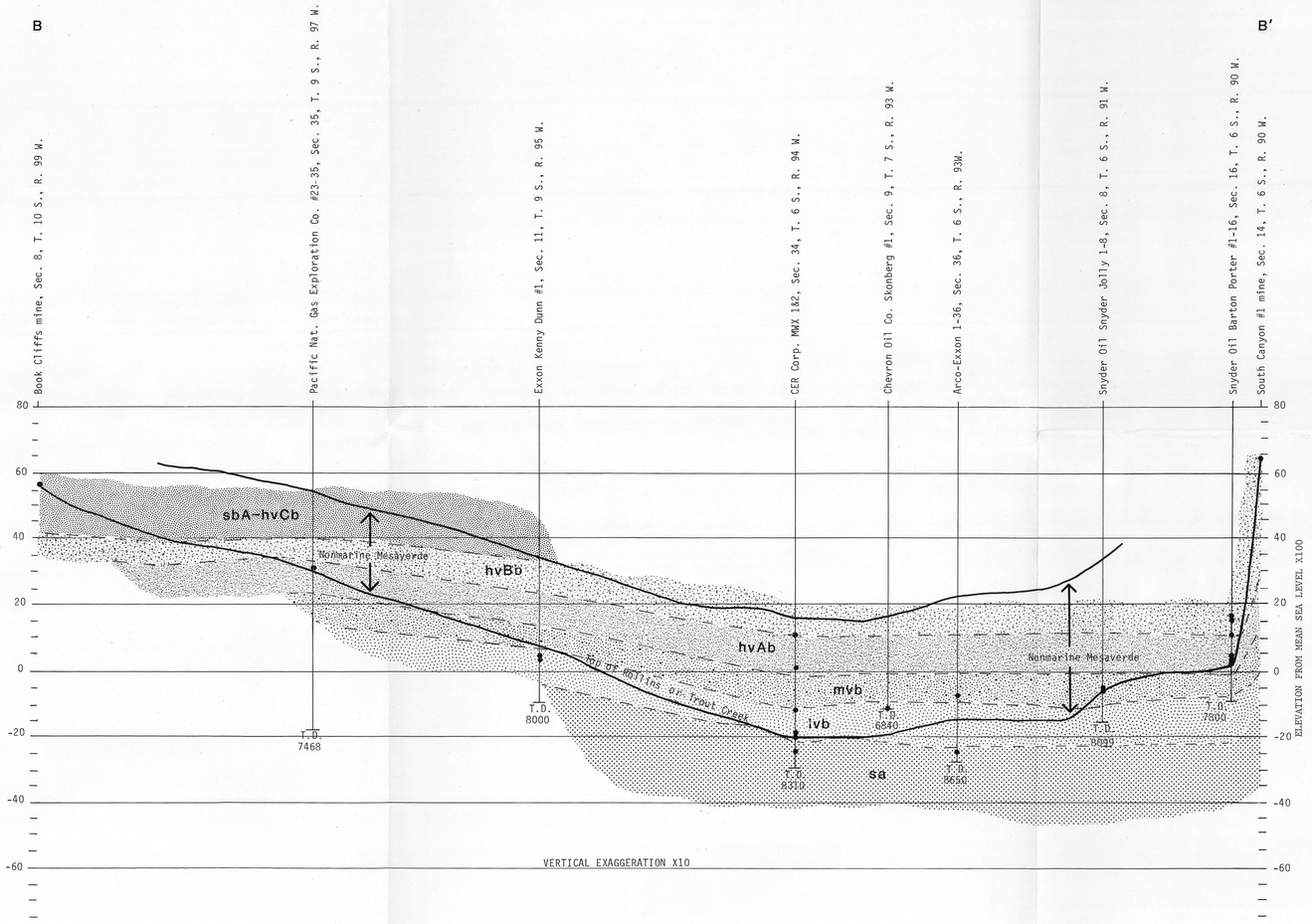

EXPLANATION FOR CROSS SECTIONS

- sbB — SUBBITUMINOUS B COAL
- sbA-hvCb — SUBBITUMINOUS A COAL AND HIGH VOLATILE C BITUMINOUS COAL COMBINED--Coals not tested for agglomerating characteristics
- hvBb — HIGH VOLATILE B BITUMINOUS COAL
- hvAb — HIGH VOLATILE A BITUMINOUS COAL
- mvb — MEDIUM VOLATILE BITUMINOUS COAL
- lvb — LOW VOLATILE BITUMINOUS COAL
- sa — SEMIANTHRACITE
- GEOLOGIC CONTACT
- CONTACT BETWEEN DIFFERENT COAL RANKS
- DRILL HOLE--Dots indicate data points; total depth in feet

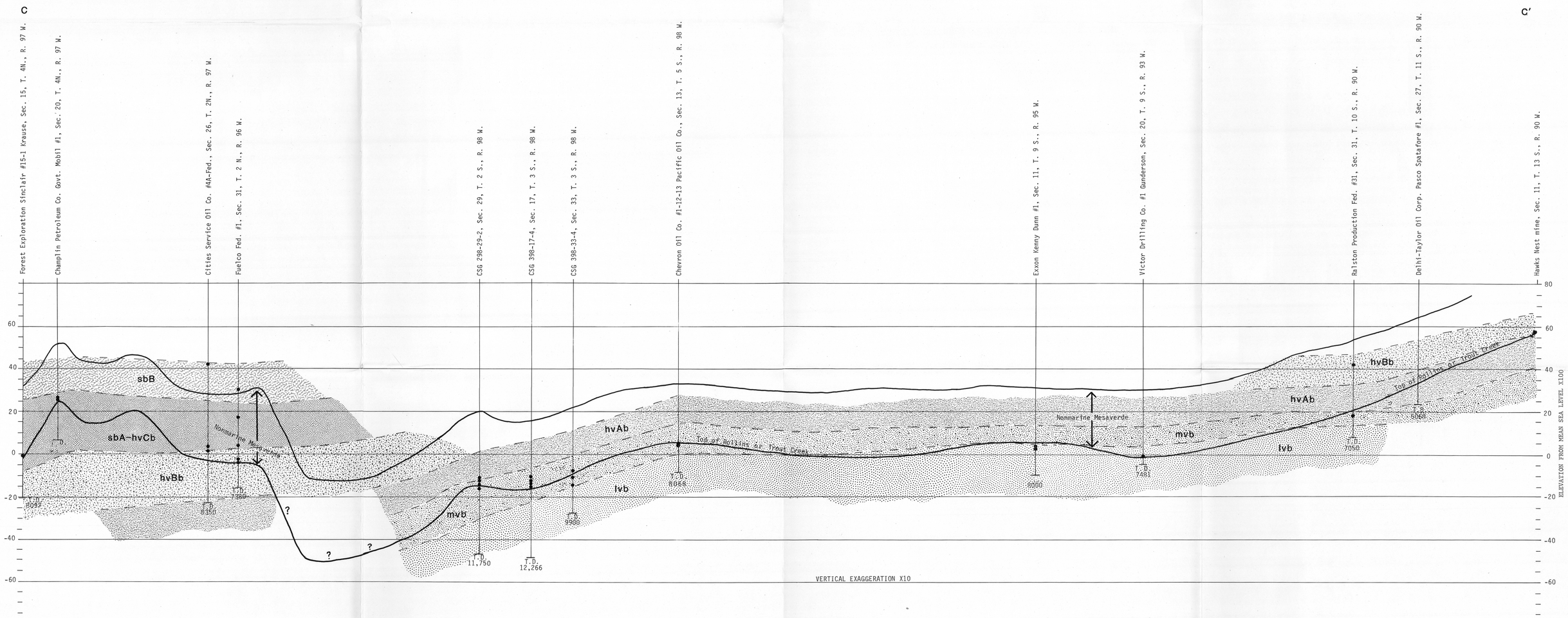

PRELIMINARY THERMAL-MATURITY MAP OF THE CAMEO AND FAIRFIELD OR EQUIVALENT COAL ZONE IN THE PICEANCE CREEK BASIN, COLORADO

By
Vito F. Nuccio and Ronald C. Johnson

1983

INTERIOR—GEOLOGICAL SURVEY, RESTON, VIRGINIA—1983

For sale by Branch of Distribution, U.S. Geological Survey, Box 25286, Federal Center, Denver, CO 80225