

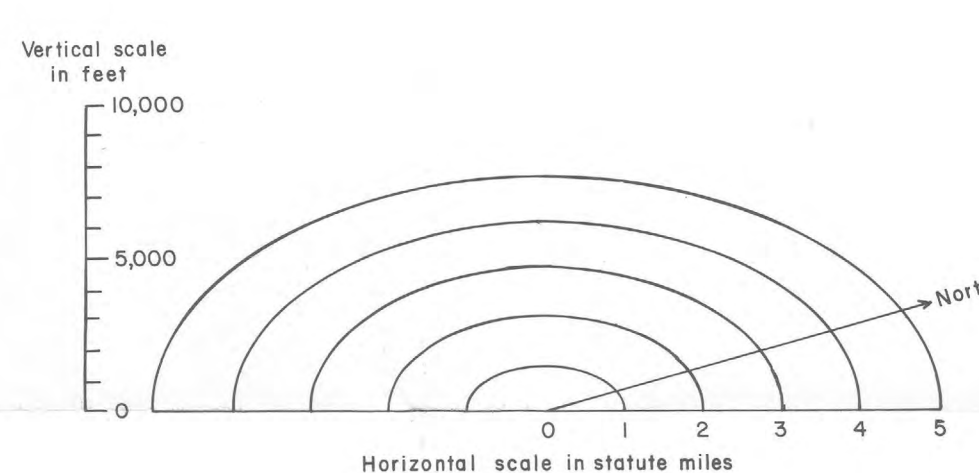
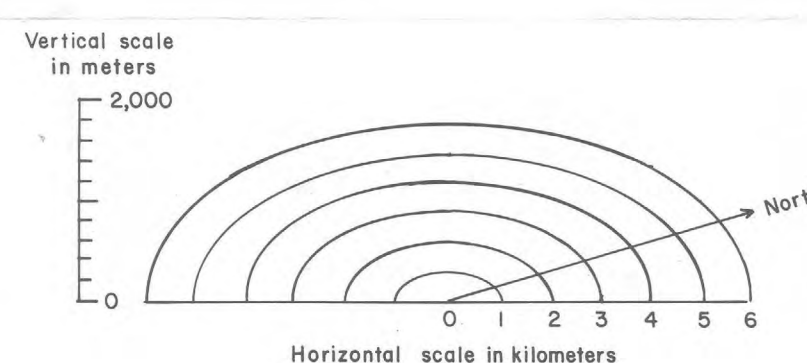
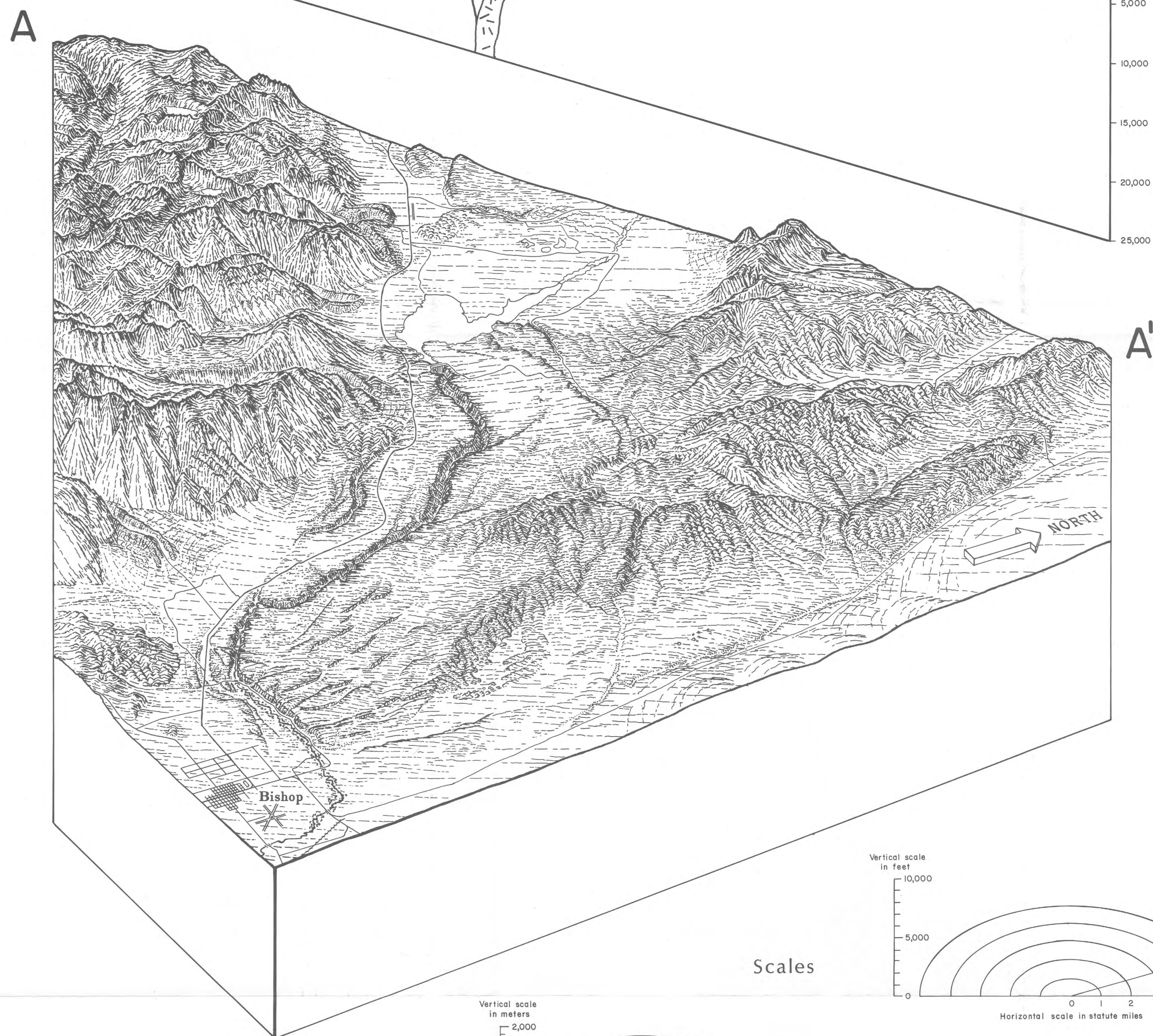
Simplified structural-physiographic map of Long Valley, California

Note:
The geologic cross section and the simplified structural - physiographic map of Long Valley are very generalized and should not be used for precise geologic interpretations or reconstructions.

Sources:

- Bailey, R. A., Dalrymple, G. B., and Lanphere, M.A., 1976, Volcanism, structure, and geochronology of Long Valley caldera, Mono County, California: *Journal of Geophysical Research*, v. 81, no. 5, p. 725-744.
- Christensen, M. N., Gilbert, C. M., Lajoie, K. R., and Al-Rawi, Y., 1969, Geological - geophysical interpretation of Mono Basin, California - Nevada: *Journal of Geophysical Research*, v. 74, no. 22, p. 5221 - 5239.
- Gilbert, C. M., Christensen M. N., Al-Rawi, Y., and Lajoie, K. R., 1968, Structural and volcanic history of Mono Basin, California - Nevada: *Geological Society of America Memoir* 116, p. 275 - 329.
- Lajoie, K. R., 1968, Late Quaternary stratigraphy and geologic history of Mono Basin: University of California, Berkeley, Ph.D. thesis, 271 p.
- Miller, C. D., Mullineaux, D. R., Crandell, D. R., and Bailey, R. A., 1982, Potential hazards from future volcanic eruptions in the Long Valley - Mono Lake area, east-central California and southwest Nevada—a preliminary assessment: U. S. Geological Survey Circular 877, 10 p.
- Putnam, W. C., 1938, The Mono Craters, California: *The Geographical Review*, v. 28, no 1, p. 68-82.
- Putnam, W. C., 1949, Quaternary geology of the June lake district, California: *Geological Society of America Bulletin*, v. 60, p. 1281-1302.
- Russell, I. C., 1889, Quaternary history of Mono Valley, California: U. S. Geological Survey Annual Report, 8 p. 261 - 394.

Geology by Roy A. Bailey, Kenneth R. Lajoie, and Malcolm M. Clark



Vertical exaggeration X2

Physiographic Diagrams of Long Valley, Mono and Inyo Counties, California

by

Tau Rho Alpha, Roy A. Bailey, Kenneth R. Lajoie, and Malcolm M. Clark

1983