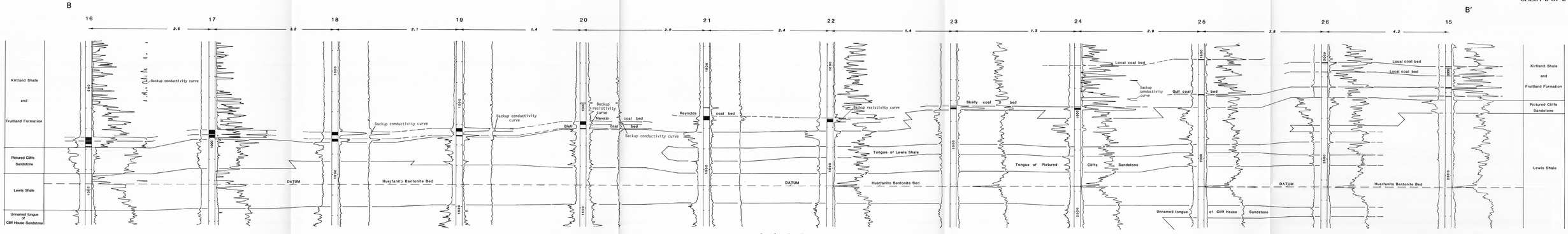

Section B—B′

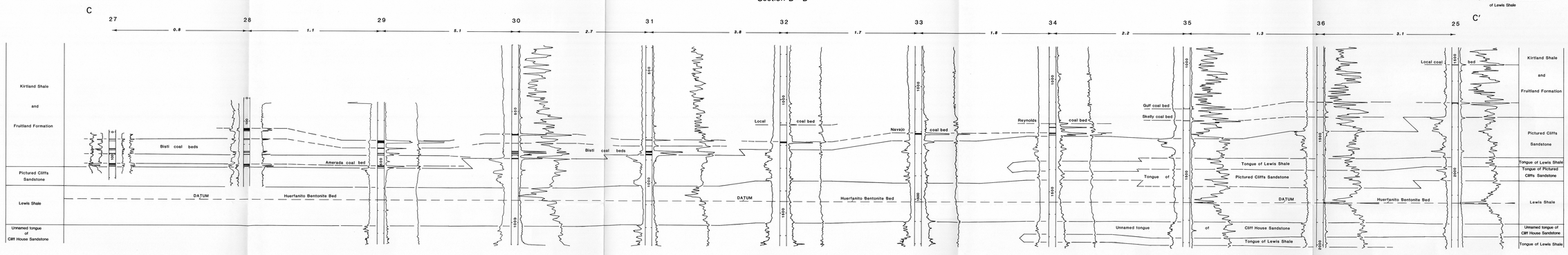

Section C—C′

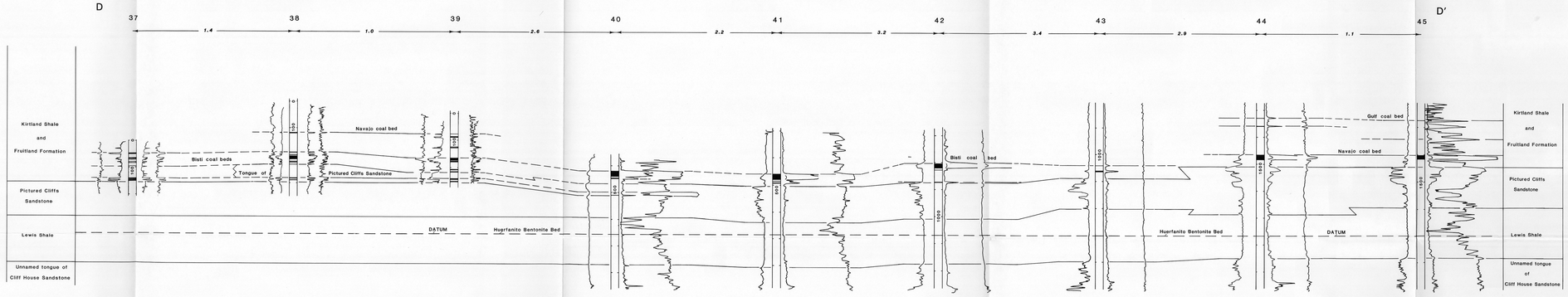

Section D—D′

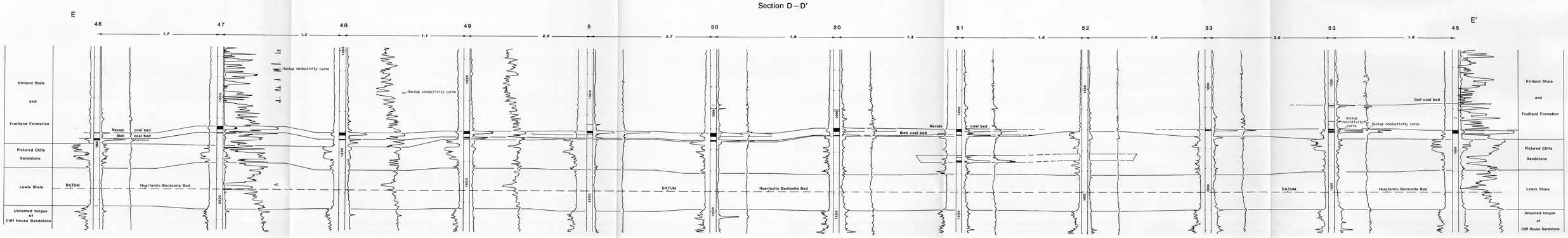

Section E—E′

EXPLANATION

20 — IDENTIFYING NUMBER OF DRILL HOLE--In lines of sections; see table 1

2.9 — DISTANCE BETWEEN HOLES--In miles

DEPTH--In feet, from depth datum (kelly bushing or ground level) of geophysical log

COAL BED

CURVES ON GEOPHYSICAL LOGS--See table 1 for identification

CORRELATION OF COAL BEDS IN THE FRUITLAND FORMATION AS INTERPRETED FROM GEOPHYSICAL LOGS, EAST-CENTRAL SAN JUAN COUNTY, NEW MEXICO

By
Dorothy T. Sandberg

1986

INTERIOR—GEOLOGICAL SURVEY, RESTON, VIRGINIA—1986

For sale by Branch of Distribution, U.S. Geological Survey, Box 25286, Federal Center, Denver, CO 80225