PREPARED IN COOPERATION WITH
THE STATE OF CONNECTICUT
DEPARTMENT OF ENVIRONMENTAL PROTECTION
GEOLOGICAL AND NATURAL HISTORY SURVEY

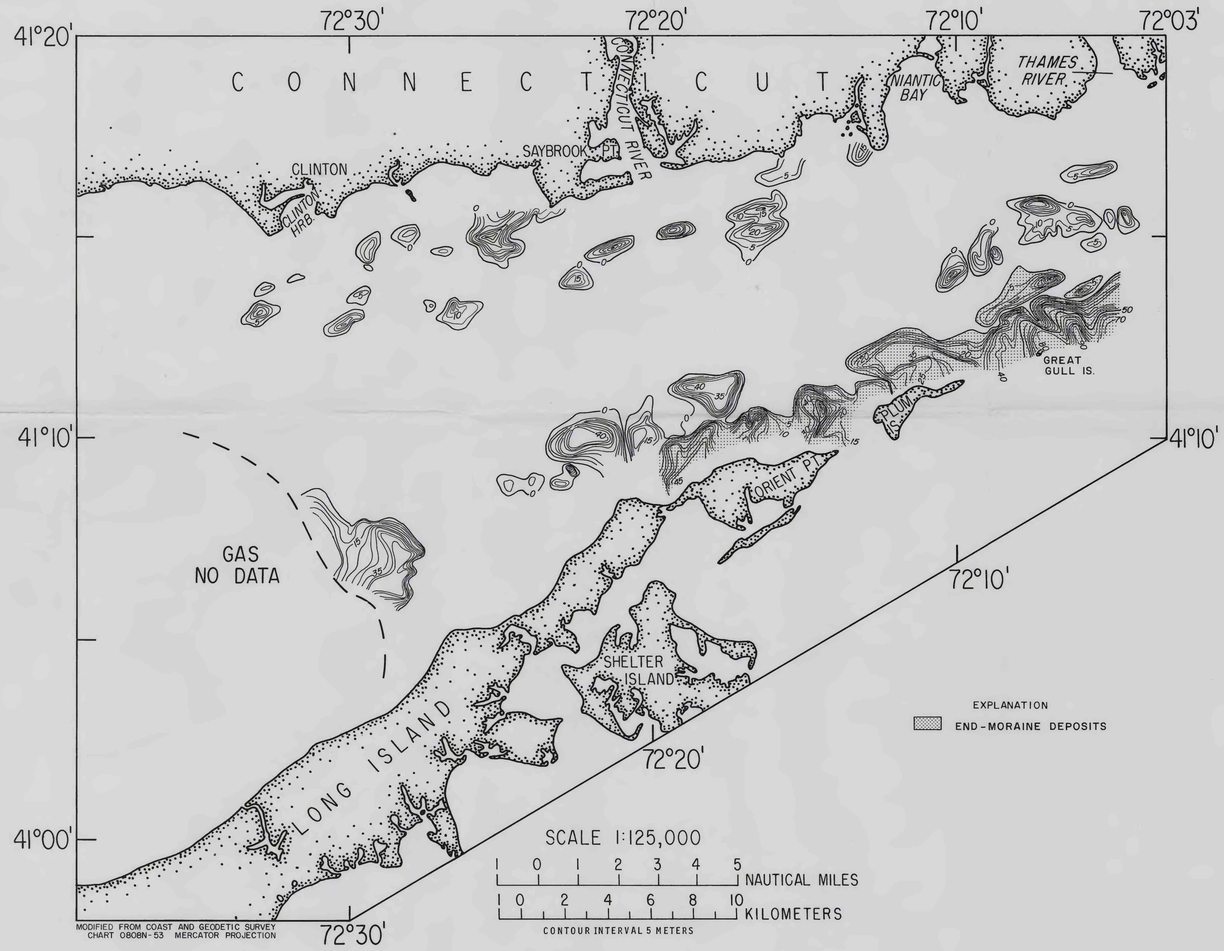

FIGURE 9.—THICKNESS OF END-MORAINE DEPOSITS AND GLACIAL DEPOSITS COMPOSED MOSTLY OF TILL.

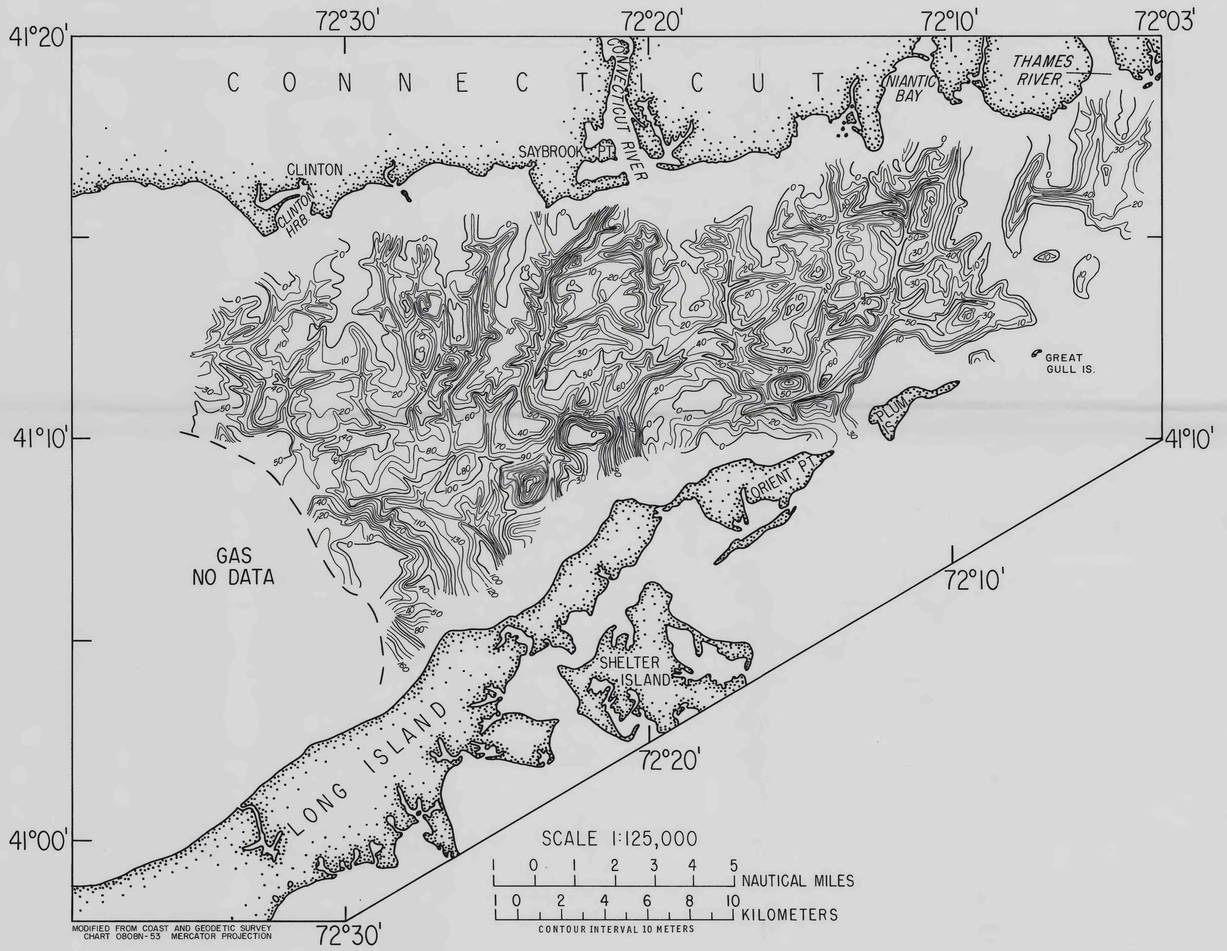

FIGURE 10.—THICKNESS OF GLACIOLACUSTRINE DEPOSITS.

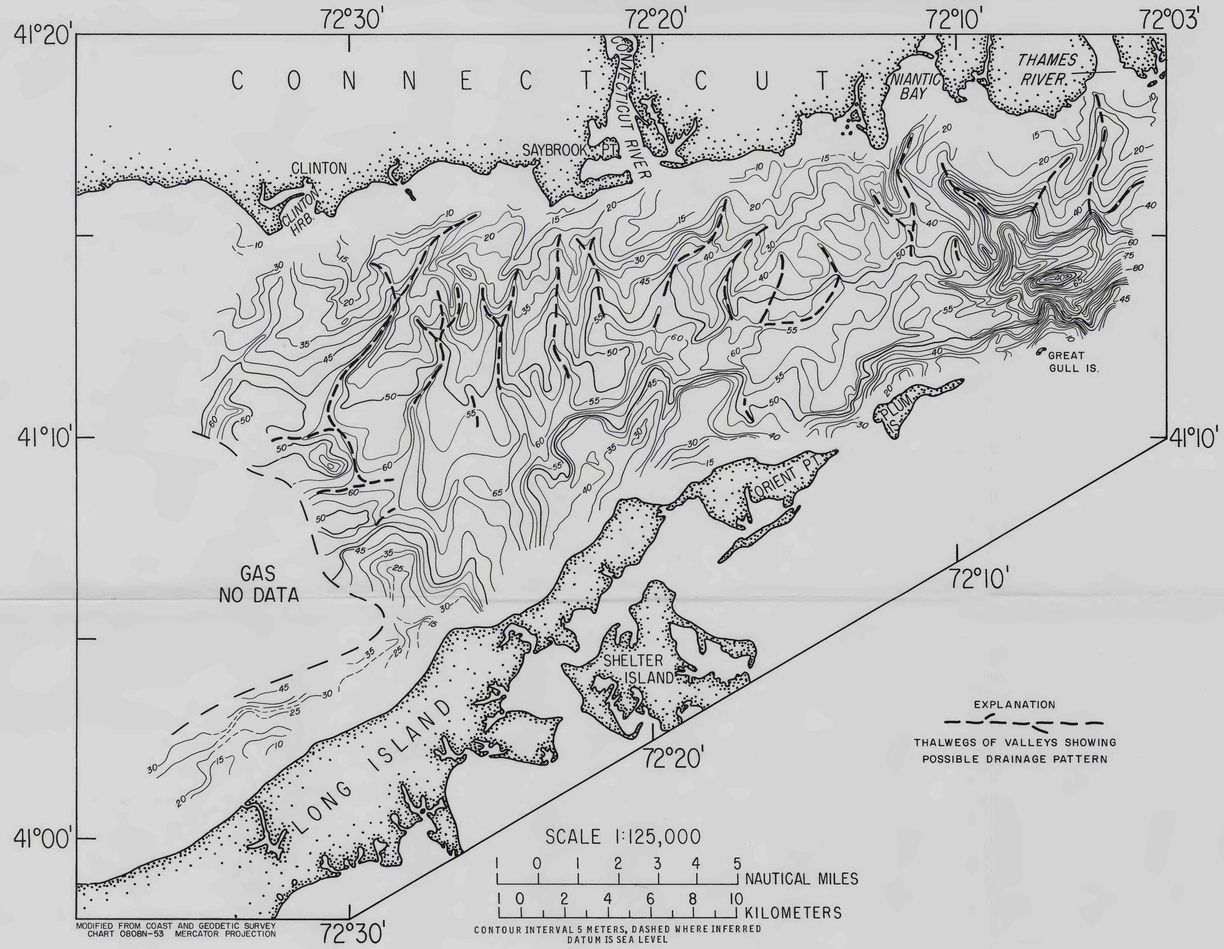

FIGURE 11.—DEPTH TO GLACIAL DRIFT SURFACE.

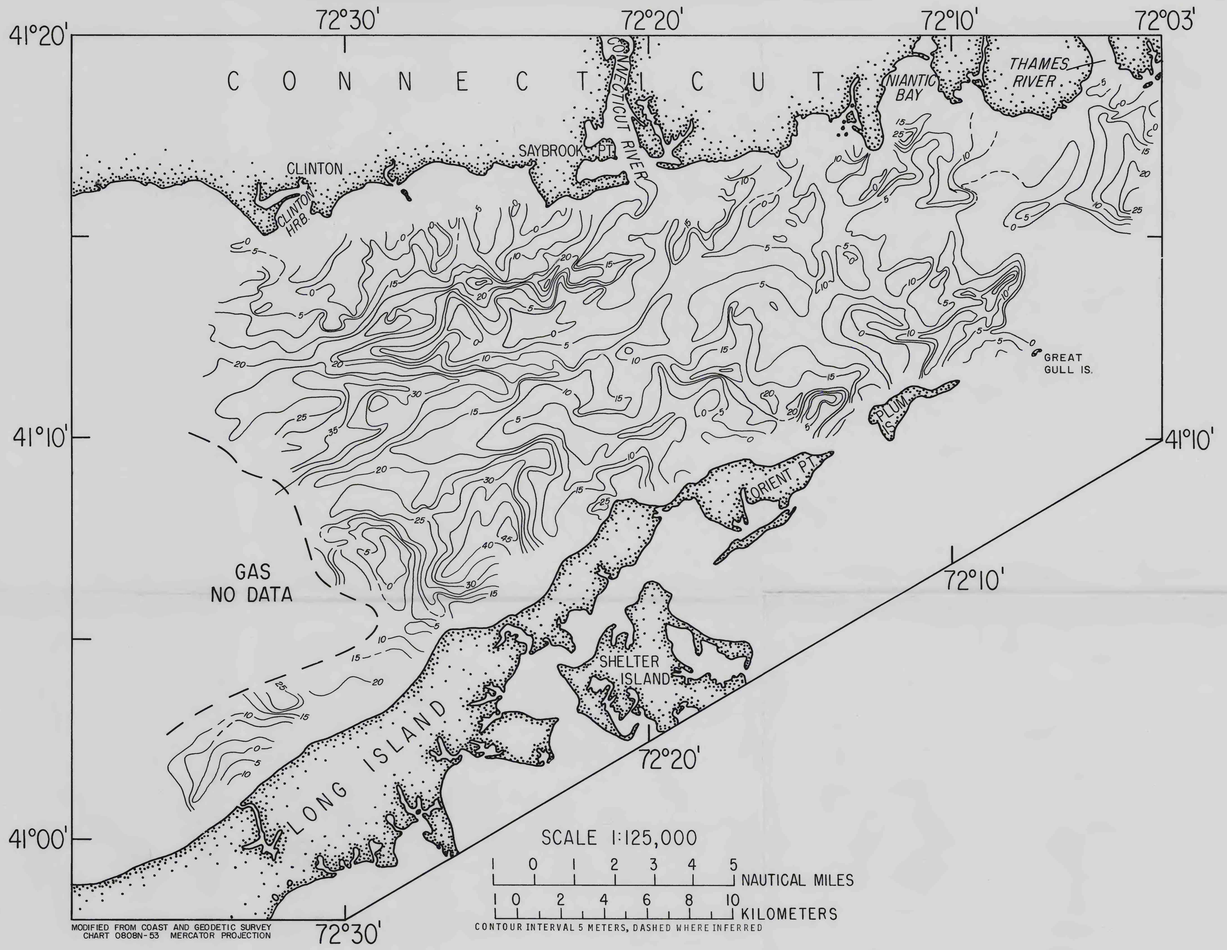

FIGURE 12.—THICKNESS OF POSTGLACIAL (HOLOCENE) DEPOSITS.

MAPS SHOWING THE STRATIGRAPHIC FRAMEWORK AND QUATERNARY GEOLOGIC HISTORY OF EASTERN LONG ISLAND SOUND

By
Ralph S. Lewis, Connecticut Geological and Natural History Survey
and
Sally W. Needell, U.S. Geological Survey

1987

INTERIOR—GEOLOGICAL SURVEY, RESTON, VA—1987