DEPARTMENT OF THE INTERIOR
U.S. GEOLOGICAL SURVEY

PREPARED IN COOPERATION WITH THE MISSOURI DEPARTMENT OF NATURAL RESOURCES,
DIVISION OF GEOLOGY AND LAND SURVEY, AND THE ARKANSAS GEOLOGICAL COMMISSION

MISCELLANEOUS FIELD STUDIES MAP
MF-1994-A
PAMPHLET ACCOMPANIES MAP
SHEET 3 OF 3

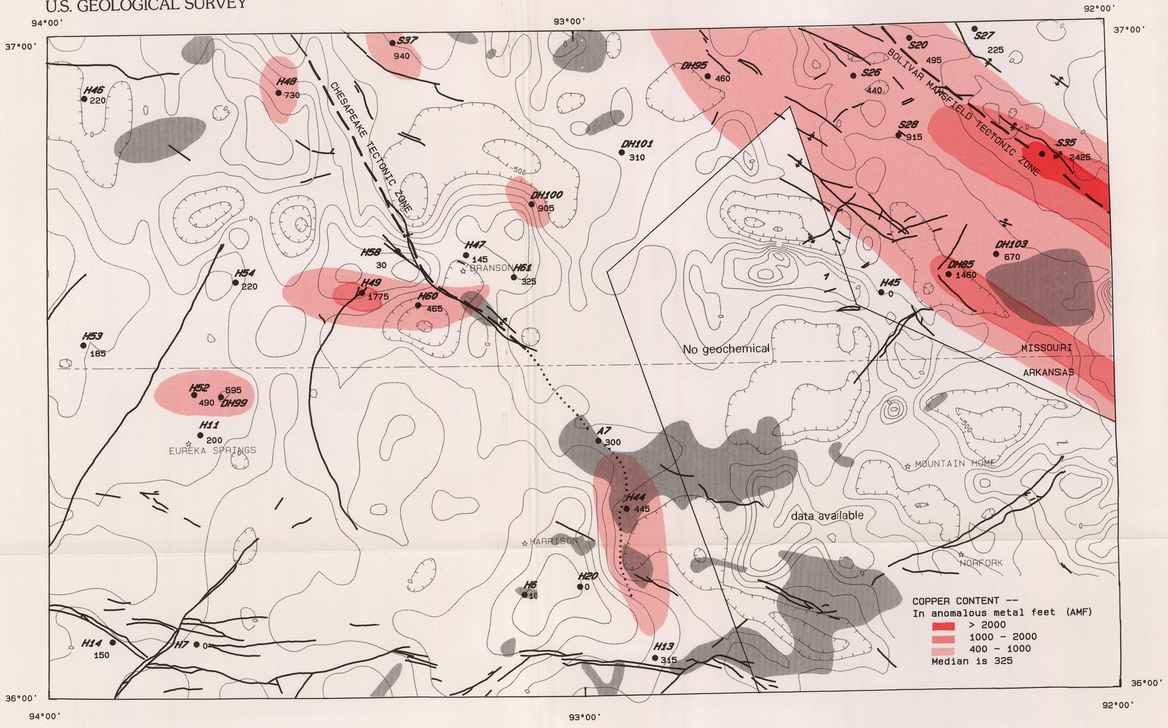

MAP L. DISTRIBUTION AND ABUNDANCE OF COPPER IN INSOLUBLE RESIDUES OF CAMBRIAN ROCKS

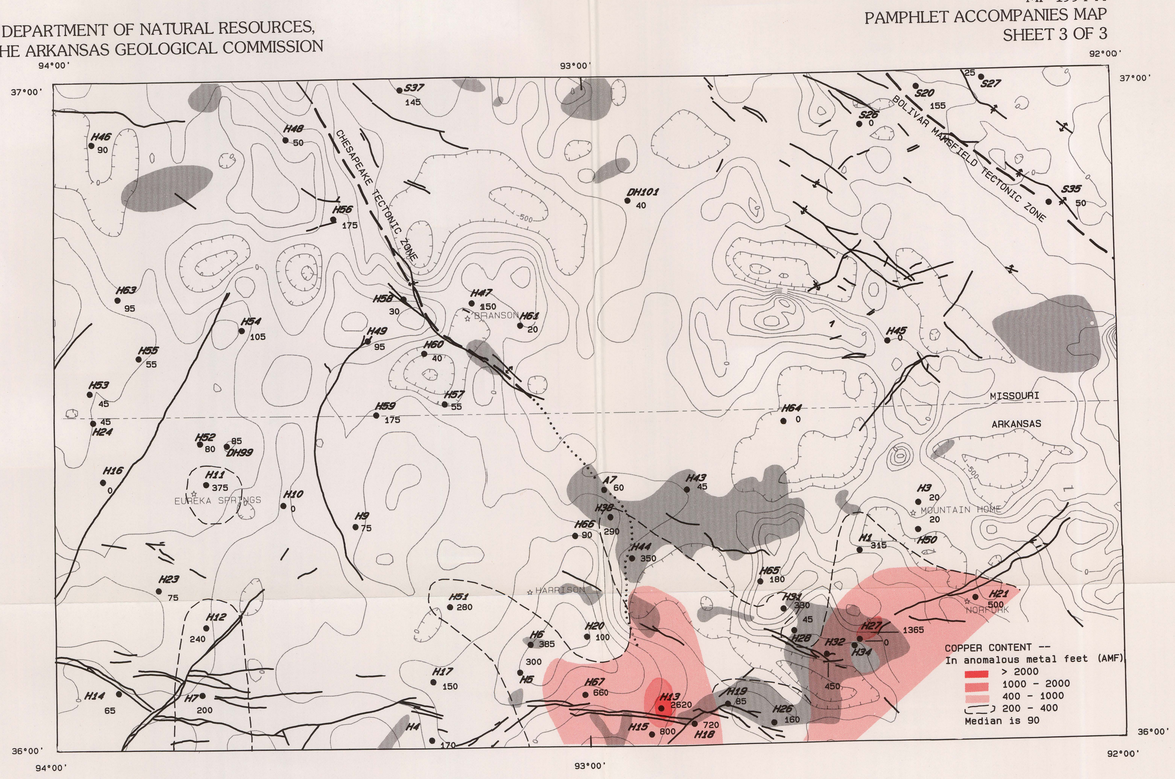

MAP M. DISTRIBUTION AND ABUNDANCE OF COPPER IN INSOLUBLE RESIDUES OF ORDOVICIAN ROCKS

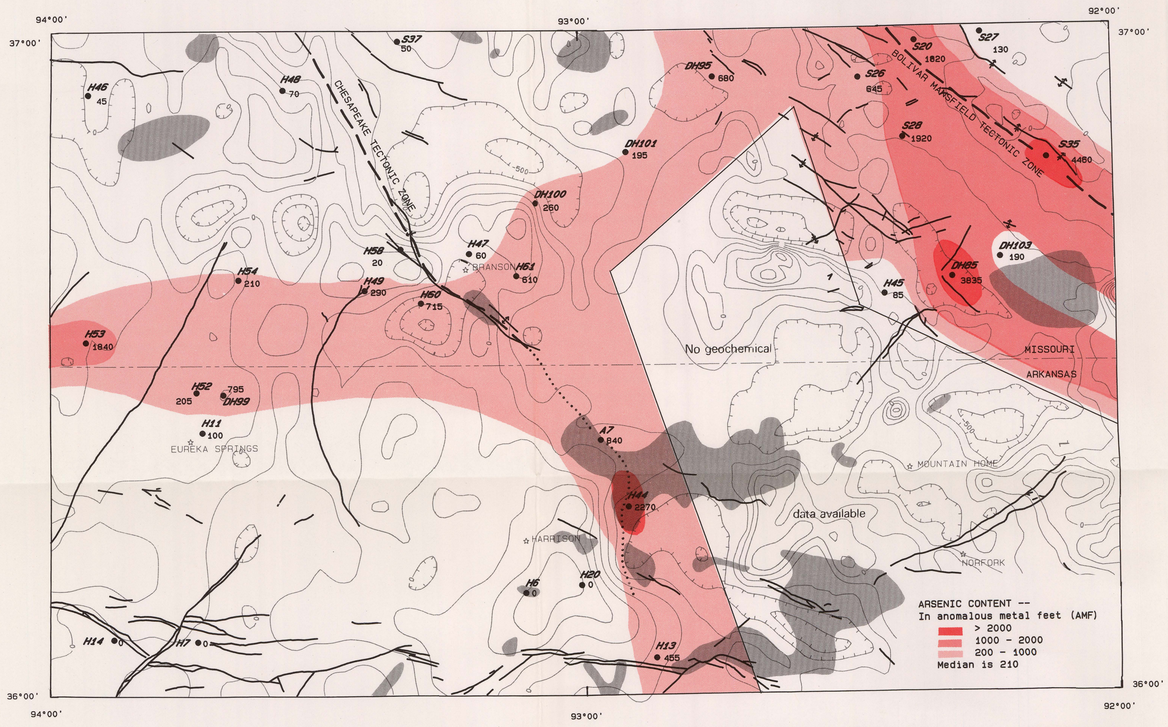

MAP N. DISTRIBUTION AND ABUNDANCE OF ARSENIC IN INSOLUBLE RESIDUES OF CAMBRIAN ROCKS

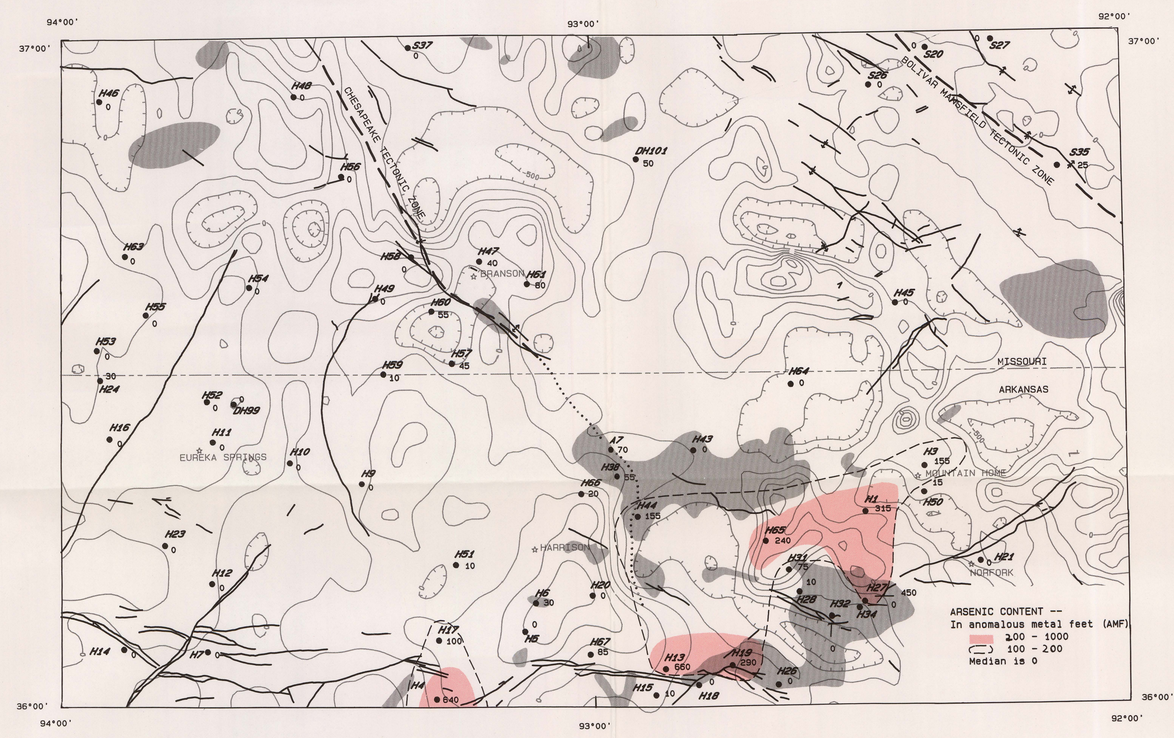

MAP O. DISTRIBUTION AND ABUNDANCE OF ARSENIC IN INSOLUBLE RESIDUES OF ORDOVICIAN ROCKS

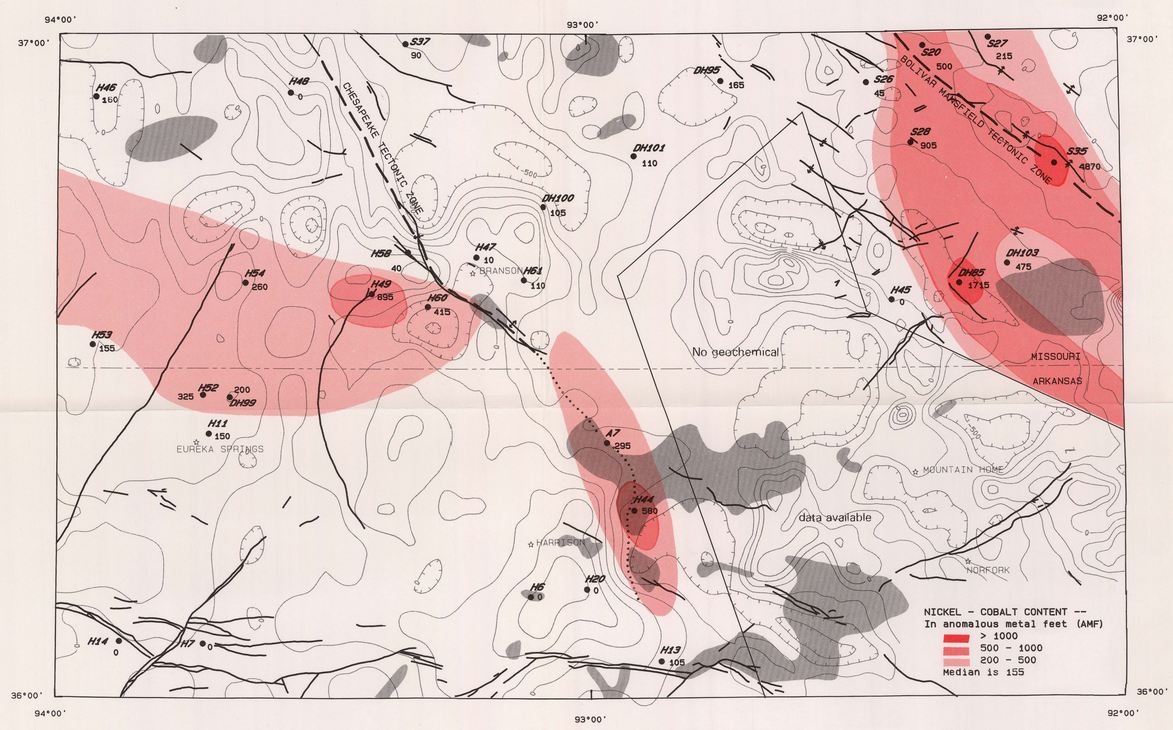

MAP P. DISTRIBUTION AND ABUNDANCE OF NICKEL AND COBALT IN INSOLUBLE RESIDUES OF CAMBRIAN ROCKS

MAP Q. DISTRIBUTION AND ABUNDANCE OF NICKEL AND COBALT IN INSOLUBLE RESIDUES OF ORDOVICIAN ROCKS

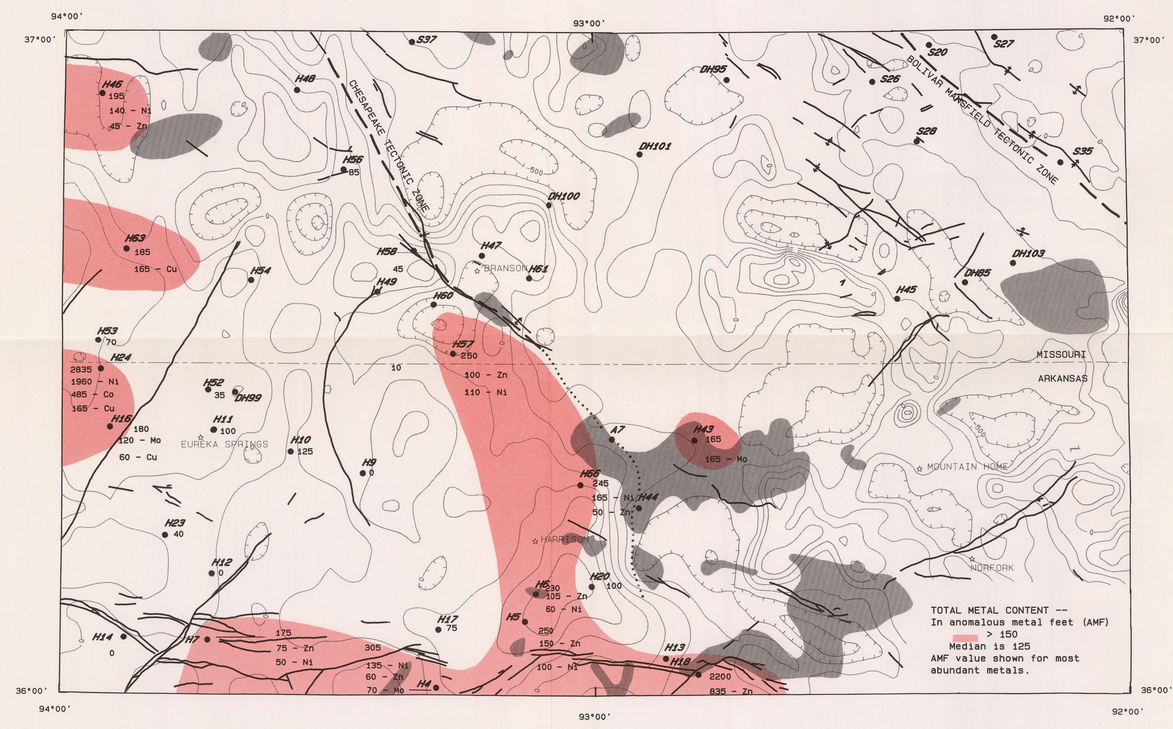

MAP R. DISTRIBUTION AND ABUNDANCE OF TOTAL METALS AND PRINCIPAL METALS IN INSOLUBLE RESIDUES OF MISSISSIPPIAN ROCKS

EXPLANATION OF SYMBOLS COMMON TO MAPS B-R

- MINING DISTRICT--See map A for names of districts
- DRILL HOLE--Shows drill-hole number (H-16) and anomalous metal feet (75)
- TECTONIC ZONE--Dotted where inferred
- FAULT
- HOMOCLINE
- ANTICLINE
- MAGNETIC CONTOURS--Contour interval 100 gammas; hachures point toward areas of lower magnetism

SCALE 1:500 000

10 0 10 20 MILES

10 0 10 20 KILOMETERS

SUMMARY GEOCHEMICAL MAPS OF THE HARRISON 1° X 2° QUADRANGLE, ARKANSAS AND MISSOURI

By
R.L. Erickson, B. Chazin, and M.S. Erickson

1989