Prepared in cooperation with the
MASSACHUSETTS WATER RESOURCES AUTHORITY

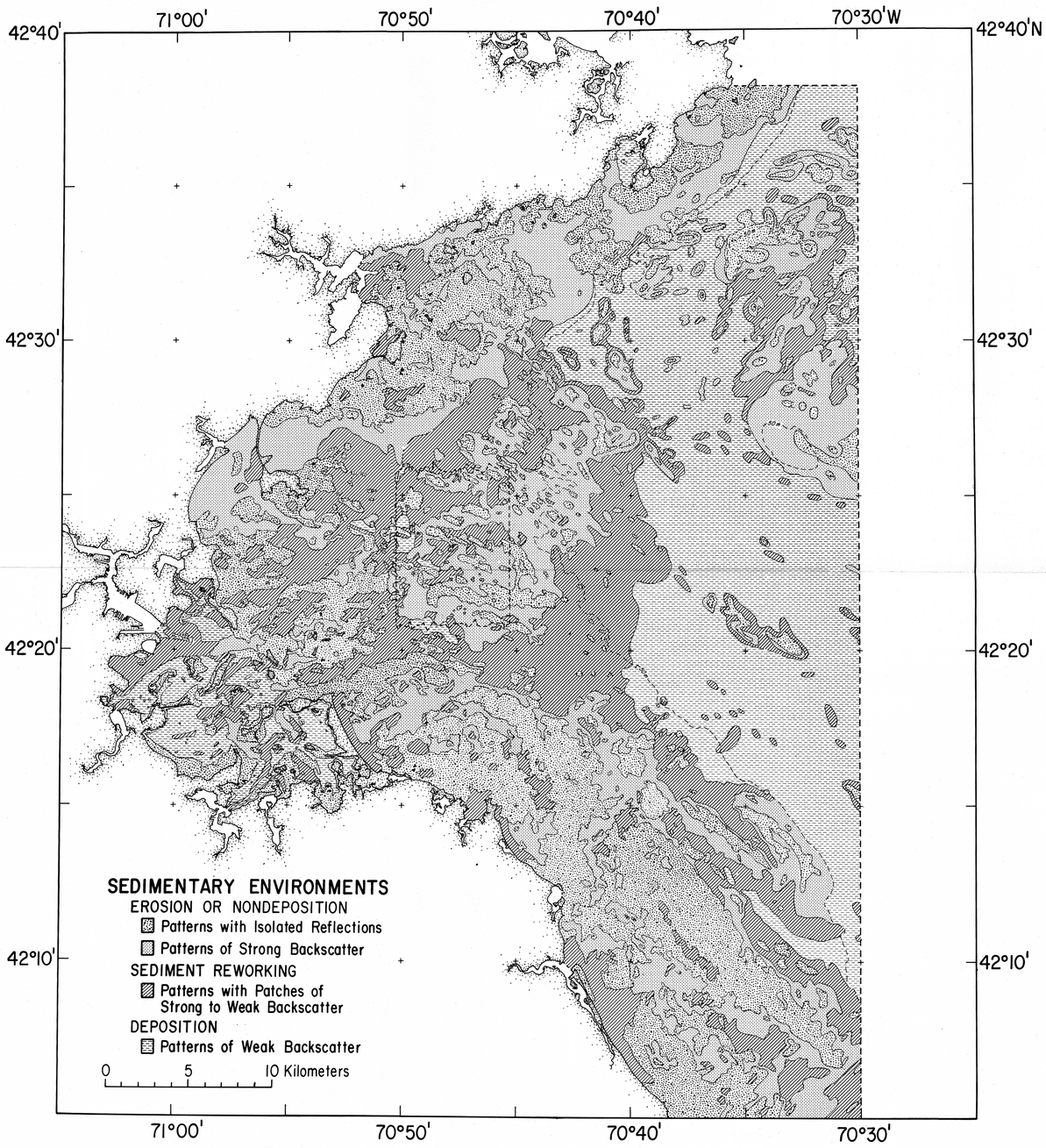

Figure 6.--Distribution of sidescan sonograph patterns and sedimentary environments. Dashed 50-m isobath delineates the offshore limit of the inner shelf in Massachusetts Bay. Dashed rectangle on the inner shelf defines detailed-survey area having nearly complete sonograph coverage of the sea floor. Scale 1:150,000. Transverse Mercator projection.

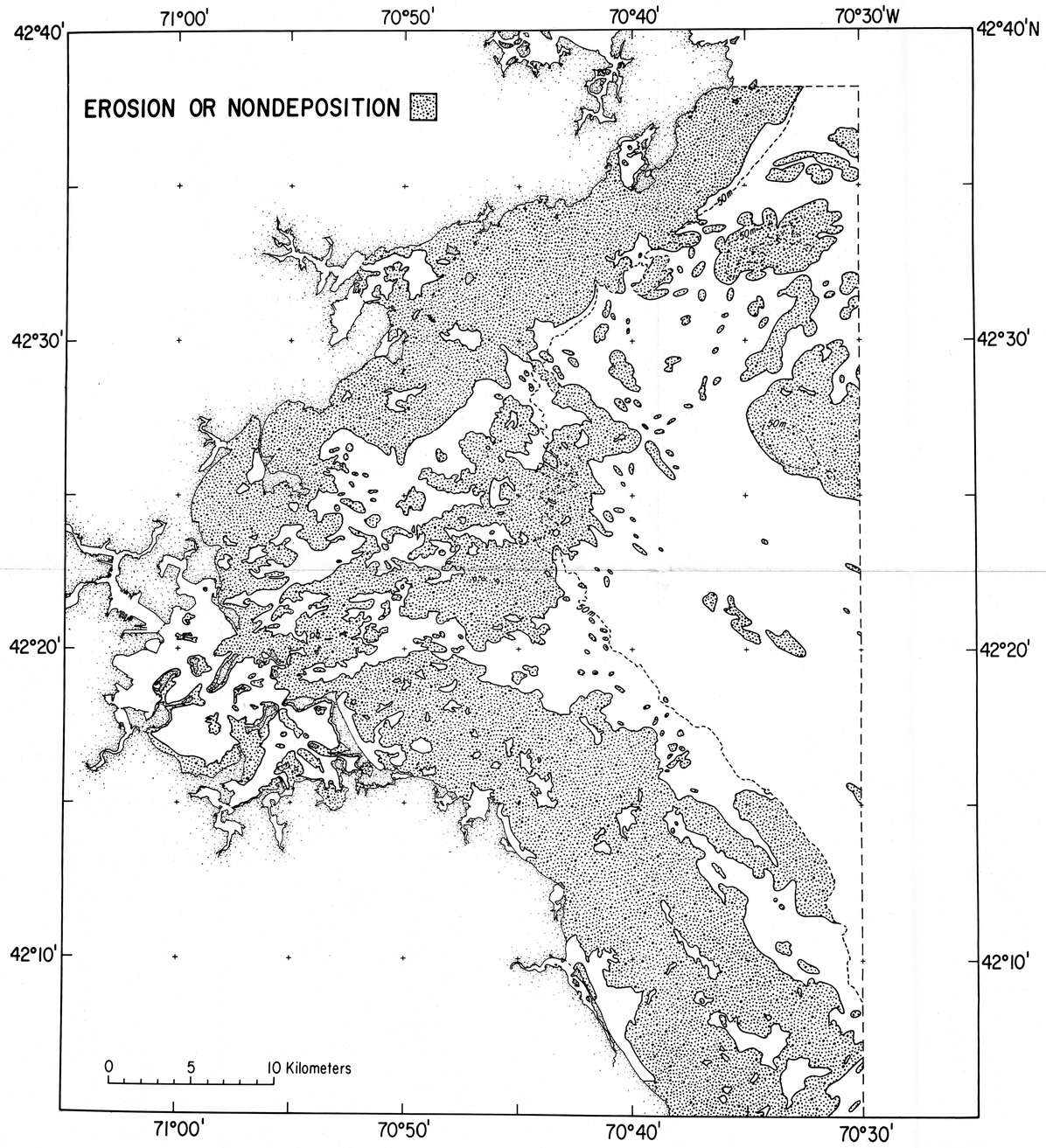

Figure 7.--Distribution of environments of erosion or nondeposition. Dashed 50-m isobath delineates the offshore limit of the inner shelf in Massachusetts Bay. Scale 1:150,000. Transverse Mercator projection.

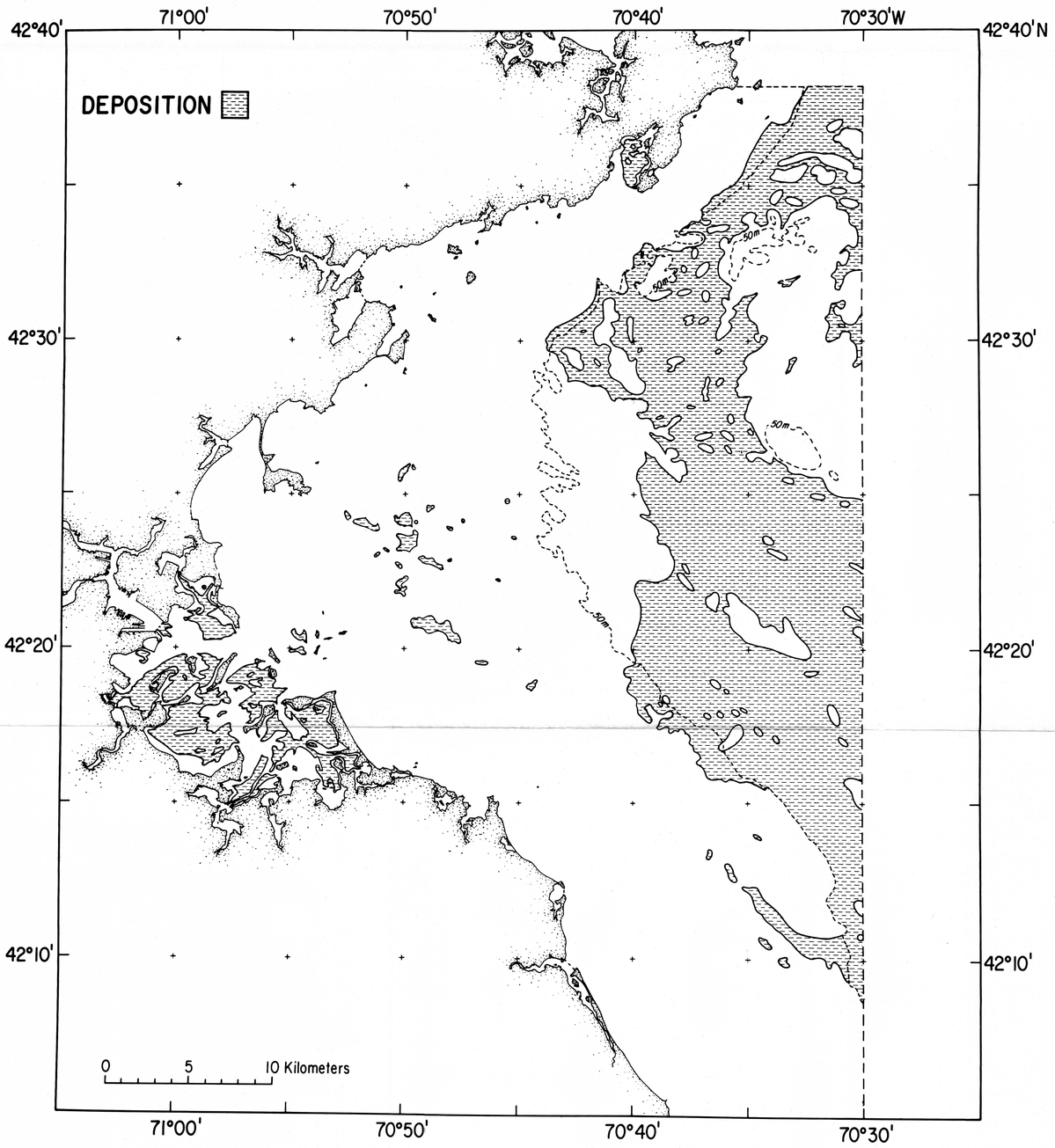

Figure 8.--Distribution of environments of deposition. Dashed 50-m isobath delineates the offshore limit of the inner shelf in Massachusetts Bay. Scale 1:150,000. Transverse Mercator projection.

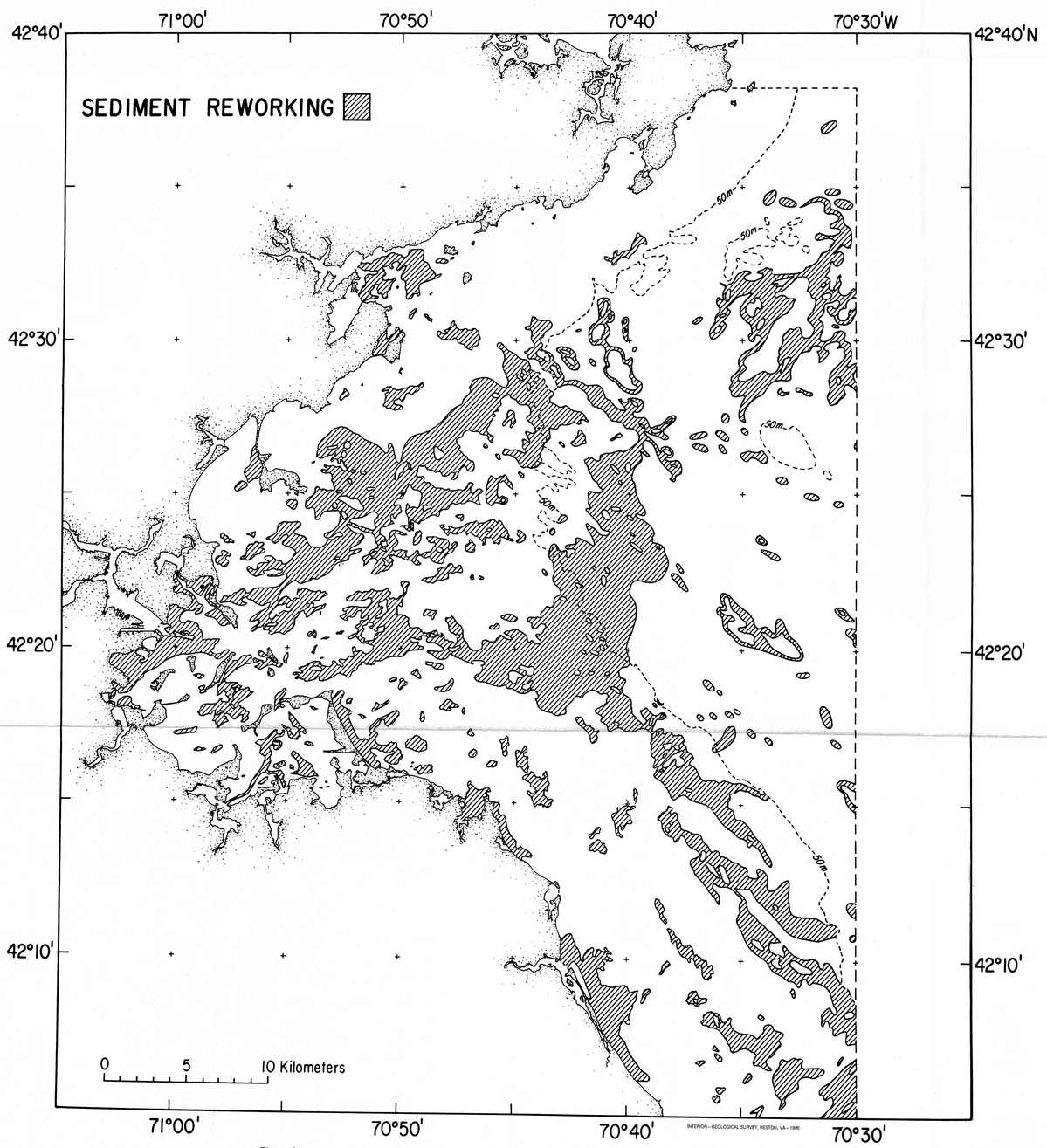

Figure 9.--Distribution of environments of sediment reworking. Dashed 50-m isobath delineates the offshore limit of the inner shelf in Massachusetts Bay. Scale 1:150,000. Transverse Mercator projection.

INTERIOR—GEOLOGICAL SURVEY, RESTON, VA—1995

MAPS AND DIAGRAMS SHOWING ACOUSTIC AND TEXTURAL CHARACTERISTICS AND DISTRIBUTION OF BOTTOM SEDIMENTARY ENVIRONMENTS, BOSTON HARBOR AND MASSACHUSETTS BAY

By
Harley J. Knebel and Ronald C. Circé

1995