

Proceedings of the

EIGHTH Federal Interagency Sedimentation Conference

April 2–6, 2006
Reno, Nevada USA



Sponsored by the Subcommittee on Sedimentation
(a subcommittee of the Advisory Committee on Water Information)

About the Conferences
[Go To Table of Contents](#)

**PROCEEDINGS
OF THE
EIGHTH FEDERAL INTERAGENCY
SEDIMENTATION CONFERENCE (8thFISC)**

April 2 – 6, 2006

RENO, NEVADA

Subcommittee on Sedimentation

Agricultural Research Service (ARS)
American Society of Civil Engineering (ASCE)
Army Corps of Engineers (USACE)
Bureau of Land Management (BLM)
Bureau of Reclamation (USBR)
Colorado Water Resources Institute
Electric Power Research Institute (EPRI)
Environmental Protection Agency (USEPA)
Federal Highway Administration (FHWA)
Forest Service (USFS)
Geological Survey (USGS)
National Park Service (NPS)
Natural Resources Conservation Service (NRCS)
Office of Surface Mining Reclamation and Enforcement (OSMRE)
Universities Council on Water Resources

PREFACE

These proceedings of the Eighth Federal Interagency Sedimentation Conference contain over 190 technical papers. This conference is sponsored by the Subcommittee on Sedimentation, which is chartered under the Advisory Committee on Water Information. The ACWI and all of its subcommittees function according to the requirements of the Federal Advisory Committee Act, which encourages nonfederal participation. Member agencies of the Subcommittee on Sedimentation, as shown above, are therefore a mix of Federal agencies and non-federal organizations.

The enclosed technical papers document scheduled oral presentations and poster sessions. The proceedings have been prepared in advance of the conference so that all papers could be available to conference participants.

The Subcommittee has organized seven previous interagency sedimentation conferences:

1st	1947	Denver, CO	4th	1986	Las Vegas, NV
2nd	1963	Jackson, MS	5th	1991	Las Vegas, NV
3rd	1976	Denver, CO	6th	1996	Las Vegas, NV
		7th	2001	Reno, NV	

The first four meetings were conferences involving federal agencies only: papers and discussions were given only by the staff of the agencies on the Subcommittee and by individuals engaged in cooperative sedimentation work with the agencies. Beginning with the Fifth and continuing through with the 8th FISC, however, a limited number of technical papers are being presented by nonfederal agencies in order to capture the full spectrum of sedimentation issues that relate to the condition of natural resources and their management.

The 8th FISC was held in conjunction with 3rd Federal Interagency Hydrologic Modeling Conference under the umbrella of the Joint Interagency Sedimentation Conference, with the theme “Interdisciplinary Solutions for Watershed Sustainability.” It brings together professionals and others from (1) the federal government, (2) state and local agencies, (3) universities, (4) the private sector, and (5) international organizations. Since 1946, the Subcommittee on Sedimentation has focused on interagency coordination.

Organizing Committee for the 8th FISC		
Chairman:	Jerry M. Bernard	USDA-NRCS
Technical Program		
Committee Chair:	Jerry W. Webb	USACE
Presentations:	Marie M. Garsjo	USDA-NRCS









Organizing Committee, Joint Federal Interagency Conference

















Doug Glysson, Joint Conference Chair, US Geological Survey
Paula Makar, Operations Chair, US Bureau of Reclamation
Francisco Simões, Proceedings Coordinator, US Geological Survey
Jeff Rieker; Registration Chair, US Bureau of Reclamation
Gary Barbato, Field Trip Coordinator, National Weather Service
Tom Donaldson, Poster/Demonstration Coordinator, National Weather Service
Larry Schmidt, Local Contact, US Forest Service (retired)
Joe Treadway, Exhibitor Coordinator, US Geological Survey
Jayantha Obeysekera, Short Course Coordinator, South Florida Water Mgt. Dist.
Roland Viger, Computer/AV Equipment Coordinator, US Geological Survey
Christi Young, Publicity Coordinator, US Bureau of Reclamation

ISBN 0-9779007-1-1

TABLE OF CONTENTS

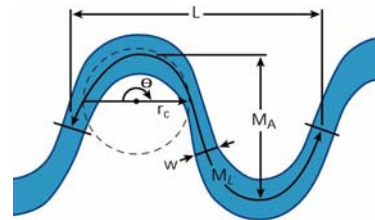
<p>Sediment Yield and Transport</p> <p>Sediment and Wildlife Habitat</p> <p>Watershed Modeling</p> <p>Reservoir Sedimentation</p> <p>Dam Removal and Rehabilitation</p> <p>Geomorphology</p> <p>Farm Bill / Conservation</p>	<p>Stream Restoration</p> <p>Gully Erosion</p> <p>Sediment Research</p> <p>Sediment Surrogates</p> <p>Turbidity and Sediment Tracers</p> <p>Instrumentation Monitoring</p> <p>POSTERS/DEMOS</p>
---	--

<h1>SEDIMENT YIELD & TRANSPORT</h1>		
Title	Author(s)	Paper
DEVELOPMENT AND APPLICATION OF GSTAR-1D	Jianchun Huang, Blair P. Greimann, and Travis Bauer	
APPLICATION OF GSTAR-1D SEDIMENT TRANSPORT MODEL ON THE RIO GRANDE, NM – SAN ACACIA DIVERSION DAM TO ELEPHANT BUTTE RESERVOIR	Christopher L. Holmquist-Johnson	
BUREAU OF RECLAMATION AUTOMATED MODIFIED EINSTEIN PROCEDURE (BORAMEP) PROGRAM FOR COMPUTING TOTAL SEDIMENT LOAD	David A. Raff and Chris Holmquist-Johnson	
FRAMEWORK OF YEARLY STREAM SEDIMENT INPUT	Aaron Byrd	
PREDICTING SEDIMENT DISCHARGE FROM FOREST ROADS: THE ROLE OF SURFACE RUNOFF AND RAINFALL INTENSITY	Joseph R. Amann and Arne Skaugset	
EROSION CONTROL IN COTTON PRODUCTION THROUGH THE USE OF ULTRA NARROW ROW	R. F. Cullum, G. V. Wilson, J. R. Johnson, K. C. McGregor	
HILLSIDE EROSION AND SMALL WATERSHED SEDIMENT YIELD FOLLOWING A WILDFIRE ON THE SAN DIMAS EXPERIMENTAL FOREST, SOUTHERN CA	Peter M. Wohlgemuth	











SIMULATION OF FLOOD FLOW AND SEDIMENT TRANSPORT ON ALLUVIAL FANS OF COACHELLA VALLEY, CALIFORNIA	Andrey Shvidchenko, Brad Hall, Joseph Howard, Rene Vermeeren, and Cuong Ly	
SEDIMENT TRANSPORT COMPUTATIONS WITH HEC-RAS	Stanford Gibson, Gary Brunner, Steve Piper, and Mark Jensen	
IMPLEMENTATION OF THE SEDIMENT IMPACT ASSESSMENT MODEL (SIAM) IN HEC-RAS	Stanford A. Gibson and Charles D. Little Jr.	
SEDIMENT INVESTIGATION AND STABLE CHANNEL DESIGN FOR THE LOWER MUD RIVER	Martin J. Teal and Phillip A. Anderson	
SIAM-UK SEDIMENT BUDGETING PROGRAM TO ASSESS INTERACTIONS BETWEEN FLOOD DEFENCE INFRASTRUCTURE AND SEDIMENT DYNAMICS IN A FLUVIAL SYSTEM	Ian M. Tomes, Oliver P. Harmar, and Colin R. Thorne	
PERFORMANCE OF BED LOAD TRANSPORT EQUATIONS IN MOUNTAIN GRAVEL-BED RIVERS: A RE-ANALYSIS	Jeffrey J. Barry, John M. Buffington, John G. King, and Peter Goodwin	
PREDICTABILITY OF BEDLOAD RATING AND FLOW COMPETENCE CURVES FROM BED ARMORING, STREAM WIDTH AND BASIN AREA	Kristin Bunte, Steven R. Abt, and Kurt W. Swingle	
RADIONUCLIDE AND RARE EARTH ELEMENT TRACERS OF EROSIONAL PROCESSES ON THE PLOT SCALE	A.P. Stubblefield, C. Fondran, M.E. Ketterer, G. Matisoff, and P.J. Whiting	
DREDGED MATERIAL MANAGEMENT IN A WATERSHED CONTEXT: SEEKING INTEGRATED SOLUTIONS	Craig Vogt, Barry Holiday, Elizabeth Kim and Molly Madden	
A FARM SEDIMENT TRAP AND POND IN COLUSA COUNTY, CA	Jack Alderson	
USE OF MONITORING DATA TO EVALUATE WATERSHED MANAGEMENT PRACTICES IN A MIXED-LAND USE WATERSHED IN NORTHERN IDAHO	K. Ostrowski, J. Boll, E.S. Brooks, and J. Newson	
PRELIMINARY SEDIMENT BUDGETS FOR FOUR WATERSHEDS AT THE KINGS RIVER EXPERIMENTAL WATERSHED IN THE SOUTHERN SIERRA NEVADA	Sean Eagan, Carolyn Hunaker, Abbey Korte, Sarah Martin, and Lee McDonald	
CALIBRATION OF THE WATBAL SEDIMENT AND WATER YIELD MODEL CLEARWATER NATIONAL FOREST	Dick Jones and Rick Patten	
ESTIMATING SEDIMENT YIELD IN THE SOUTHERN APPALACHIANS USING WCS-SED	Paul Bolstad, Andrew Jenks, Mark Riedel, and James M. Vose	
RECONSTRUCTING RESERVOIR STRATIGRAPHY FROM HYDROLOGIC HISTORY AND SIMPLE TRANSPORT CALCULATIONS: ENGLEBRIGHT LAKE, YUBA RIVER, NORTHERN CALIFORNIA	Scott A. Wright and Noah P. Snyder	
SEDIMENT TRANSPORT RESEARCH IN SHALLOW OVERLAND FLOW	M.J.M. Romkens, S.N. Prasad, and S. Madhusudana Rao	







CHESTER MORSE LAKE OUTLET CHANNEL ALTERNATIVES EVALUATION	Hans Hadley, Thomas R. Grindeland, and Dalong “Daniel” Huang	

GEOMORPHOLOGY








L meander wavelength
 M_L meander arc length
 w average width at bankfull discharge
 M_A meander amplitude
 r_c radius of curvature
 θ arc angle








Title	Author(s)	Paper
BED FORMS IN THE LOW FLOW CONVEYANCE CHANNEL	Drew C. Baird	
PATH OF GRAVEL MOVEMENT IN A COARSE STREAM CHANNEL	Kristin Bunte, John P. Potyondy, Steven R. Abt, Kurt W. Swingle	
COMPARISON OF SEDIMENT-TRANSPORT AND BAR-RESPONSE RESULTS FROM THE 1996 AND 2004 CONTROLLED EXPERIMENTS ON THE COLORADO RIVER IN GRAND CANYON	David J. Topping, David M. Rubin, John C. Schmidt, Joseph E. Hazel, Theodore S. Melis, Scott A. Wright, Matt Kaplinski, Amy E Draut, and Michael J. Breedlove	
STREAMBANK STABILITY ASSESSMENT IN GRAZED RIPARIAN AREAS	Mark S. Riedel, Kenneth N. Brooks and Elon S. Verry	
GEOMORPHIC RESPONSE TO A DAM FAILURE IN THE DEAD RIVER WATERSHED, MICHIGAN: INTEGRATION OF EMPIRICAL AND ANALYTICAL TECHNIQUES IN A GIS FRAMEWORK	Alex Brunton, Rob Nairn and Jim Selegean	
TEMPORAL VARIATIONS OF SCOUR AND FILL PROCESSES AT SELECTED BRIDGE SITES IN ALASKA	J.S.Conaway	
GEOMORPHIC CONTEXT FOR HISTORICAL DETERMINATION OF SEDIMENT SOURCES, TRANSPORT, AND DEPOSITION IN THE BAD RIVER WATERSHED, BAD RIVER RESERVATION, WISCONSIN	Faith A. Fitzpatrick, Kirsten A. Cahow-Scholtes, and Marie C. Peppler	
A RIVER EVOLUTION OF ADJACENT STABLE AND UNSTABLE URBAN WATERSHEDS IN SAN JOSE, CALIFORNIA	Brett Jordan, W.K. Annable, C.C. Watson	
INTEGRATING TWO SEDIMENTATION RATE METHODS TO DETERMINE CHANNEL ADJUSTMENT RATES	Laura L. Keefer, Richard A. Cahill, Richard L. Allgire	
EFFECTS OF REGULARLY REVERSING ENERGY GRADIENTS ON SEDIMENT TRANSPORT IN A TIDAL WETLAND SYSTEM	Kevin Knuuti	

RECENT CHANNEL INCISION AND FLOODPLAIN EVOLUTION WITHIN THE MIDDLE RIO GRANDE, NM	Tamara Massong, Paul Tashjian, and Paula Makar	
TEMPORAL AND SPATIAL VARIABILITY IN ROOT-REINFORCEMENT OF STREAMBANKS: ACCOUNTING FOR GEOTECHNICAL PROPERTIES AND MOISTURE	Natasha Pollen and Andrew Simon	
MORPHOLOGIC EVOLUTION IN THE USGS SURFACE WATER MODELING INTERFACE	Jonathan Nelson, Richard McDonald, and Paul Kinzel	
CHANNEL MIGRATION MODEL FOR MEANDERING RIVERS	Timothy J. Randle	
ENVIRONMENTALLY SENSITIVE GRAVEL BAR SCALPINGN	Frank Reckendorf	
COMPUTATIONAL MODEL FOR THE DEVELOPMENT OF SEDIMENT PLUGS IN ALLUVIAL RIVERS	Craig B. Boroughs, Steven R. Abt, and Drew Baird	

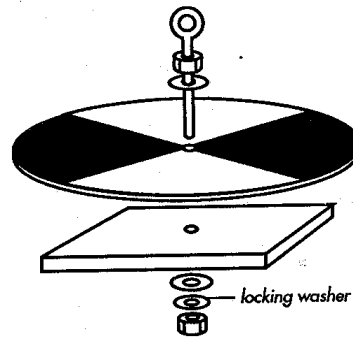
SEDIMENT RESEARCH










Title	Author(s)	Paper
HOW INCIPIENT MOTION DETERMINATION JUDGMENT AFFECTS DIFFERENT PARAMETERS IN SEDIMENT TRANSPORT INVESTIGATION	Muhammad Ashiq and John C Doering	
A REGIONAL PROTOCOL FOR EVALUATING THE EFFECTIVENESS OF FORESTRY BEST MANAGEMENT PRACTICES AT CONTROLLING EROSION AND SEDIMENTATION	Roger Ryder and Pamela Edwards	
FLOODS AND SEDIMENT YIELDS FROM RECENT WILDFIRES IN ARIZONA	Daniel G. Neary, Gerald J. Gottfried, Jan L. Beyers, and Peter F. Ffolliott	
ESTIMATION OF SEDIMENT AND NUTRIENT LOADS FROM MIXED LAND USE WATERSHEDS IN THE UPPER MISSISSIPPI RIVER BASIN AND THE ROLE OF WETLANDS IN REDUCING THEM	J.P. Schubauer-Berigan, W.B. Richardson, P. Hughes, L. Bartsch, J. Cavanaugh, R. Kreilling, and M. Morrison	
THE ISOKINETIC STREAMLINED SUSPENDED SEDIMENT PROFILING LISST-SL – STATUS AND FIELD RESULTS	Y.C. Agrawal and H.C. Pottsmith	









FISP'S SUITE OF FEDERALLY APPROVED SUSPENDED-SEDIMENT / WATER QUALITY COLLAPSIBLE-BAG SAMPLERS	Broderick Davis	
A TIDALLY- AVERAGED SEDIMENT TRANSPORT MODEL OF THE SAN FRANCISCO BAY, CALIFORNIA	Megan A. Lionberger, David H. Schoellhamer, Jon Leatherbarrow, and Kris May	
A UNIFIED APPROACH FOR RIVER MORPHOLOGY, SEDIMENT TRANSPORT, AND EROSION STUDIES	Chih Ted Yang	
REGEM: THE REVISED EPHEMERAL GULLY EROSION MODEL	Lee Gordon, Sean Bennett, Fred Theurer, Ron Bingner, and Carlos Alonso	
SEDIMENT INVESTIGATIONS IN THE VICINITY OF THE OLD RIVER COMPLEX, LOUISIANA: RED RIVER ABOVE OLD RIVER OUTFLOW CHANNEL	Nina J Reins and Tonja L. Koob	
AN APPARATUS FOR BED MATERIAL SEDIMENT EXTRACTION FROM COARSE RIVER BEDS IN LARGE ALLUVIAL RIVERS	Michael Bliss Singer, Stacy Cepello, and Adam Henderson	
ANALYZING SEDIMENT YIELDS IN THE CONTEXT OF TMDL'S	Mary Ann Madej, Randy Klein, Vicki Ozaki, and Tom Marquette	

TURBIDITY AND SEDIMENT TRACERS















Title	Author(s)	Paper
OVERVIEW OF SELECTED SURROGATE TECHNOLOGIES FOR CONTINUOUS SUSPENDED-SEDIMENT MONITORING	John R. Gray and Jeffrey W. Gartner	
TURBIDITY SENSORS TRACK SEDIMENT CONCENTRATIONS IN RUNOFF FROM AGRICULTURAL FIELDS	S. M. Dabney, M. A. Locke, and R. W. Steinriede	
A NEW SENSOR FOR TURBIDITY AND SEDIMENT ANALYSES IN NATURAL WATERS	Stuart Garner	
IMPACT OF THE ROSEWOOD CREEK RESTORATION PROJECT ON SUSPENDED SEDIMENT LOADING TO LAKE TAHOE: PRE-MONITORING AND YEAR 1	Rick Susfalk	

IDENTIFYING SOURCES OF FINE-GRAINED SUSPENDED-SEDIMENT FOR THE POCOMOKE RIVER, AN EASTERN SHORE TRIBUTARY TO THE CHESAPEAKE BAY	Allen C. Gellis and Jurate M. Landwehr	
THE USE OF TURBIDITY SENSORS IN MONITORING SEDIMENT LOADS FOLLOWING WILDFIRE	Sandra E. Ryan, Mark K. Dixon, and Kathleen A. Dwire	
TURBIDITY MEASUREMENTS FOR DETERMINATION OF SEDIMENT SOURCE AND RETENTION IN RIVER AND MARSH ENVIRONMENTS	A. P. Stubblefield, J. E. Reuter, E. W. Larsen, M. I. Escobar, and C. R. Goldman	


<h1 style="color: #800000;">STREAM RESTORATION</h1> 		
Title	Author(s)	Paper
RIVER RESTORATION USING A GEOMORPHIC APPROACH FOR NATURAL CHANNEL DESIGN	David L. Rosgen	
THE HYDRAULICS OF BENDWAY WEIRS	C. I. Thornton, D. C. Baird, S. R. Abt ,and R. S. Padilla	
RESEARCH, COORDINATION, AND OPEN-SOURCE MODELS TO IMPROVE STREAM RESTORATION PRACTICE	Peter R. Wilcock and Gary Parker	
EMPIRICAL AND ANALYTICAL APPROACHES FOR STREAM CHANNEL DESIGN	F. Douglas Shields, Jr. and Ronald R. Copeland	
RESTORATION OF LOWER LAS VEGAS WASH – UPPER DIVERSION WEIR	Chris Bahner, Gerry A. Hester, and Syndi J. Dudley	
SIAM, SEDIMENT IMPACT ANALYSIS METHODS, FOR EVALUATING SEDIMENTATION CAUSES AND EFFECTS	David Mooney	
RIO SALADO (SALT RIVER) HABITAT RESTORATION - LOW FLOW CHANNEL DESIGN	Dennis L. Richards and Glenn Mashburn	
JUDY’S BRANCH, ILLINOIS REHABILITATION PLAN	Chester C. Watson, David S. Biedenbarn, and Moosub Eom	











WATERSHED MODELING














Title	Author(s)	Paper
EVALUATING SEDIMENT PROCESSES, AND TRANSPORT PROCESSES IN THE UPPER YUBA RIVER WATERSHED, CALIFORNIA	Jennifer A. Curtis, Lorraine E. Flint, Charles N. Alpers, and Scott A. Wright	
EFFECTS OF CLIMATE ON FLOW AND SEDIMENT TRANSPORT IN THE UPPER YUBA RIVER BASIN, NORTHERN SIERRA NEVADA	Lorraine E. Flint, Joel R. Guay, Alan L. Flint, and Jennifer A. Curtis	
MODELING SYSTEMS FOR SEDIMENT MANAGEMENT AND BMP EVALUATION IN LARGE GREAT LAKES TRIBUTARY WATERSHEDS	Theresa Possley, Alex Brunton and Rob Nairn, and Jim Selegean	
DEVELOPMENT OF UPPER BOUNDARY CONDITIONS FOR A WATERSHED MODEL IN THE UPPER YUBA RIVER BASIN, NORTHERN SIERRA NEVADA	Alan L. Flint and Lorraine E. Flint	
WATERSHED SIMULATION WITH AN ENHANCED DISTRIBUTED MODEL	Yong G. Lai	
ANNAGNPS: ACCOUNTING FOR SNOWPACK, SNOWMELT, FREEZING AND SOIL FREEZE-THAW	Daniel S. Moore, Fred D. Theurer, and Ronald L. Bingner	
WASH LOAD / BED MATERIAL LOAD CONCEPT IN REGIONAL SEDIMENT MANAGEMENT	David S. Biedenbarn, Colin R. Thorne, and Chester C. Watson	
ONE-DIMENSIONAL MODELING OF INCISION THROUGH RESERVOIR DEPOSITS	Blair Greimann and Victor Huang	
PREDICTING WATERSHED IMPACTS OF FOREST FUEL MANAGEMENT WITH WEPP TECHNOLOGY	William J. Elliot	
A GEOMORPHIC EVALUATION, WITH CALIBRATED HYDRAULIC AND HYDROLOGIC MODELING OF THE HOP BROOK WATERSHED IN MASSACHUSETTS	Thomas Garday	
MULTIPLE APPROACHES TO ASSESSING THE IMPACT OF DAMS ON SEDIMENT DELIVERY IN THE ST. JOSEPH RIVER WATERSHED, MICHIGAN/ILLINOIS	Rob Nairn, Alex Brunton, and Jim Selegean	
CUMULATIVE WATERSHED EFFECTS ANALYSIS WITH THE GEOSPATIAL INTERFACE FOR THE WATER EROSION PREDICTION PROJECT (GEOWEPP)	Chris S. Renschler and William J. Elliot	

SEDIMENT SURROGATES



Title	Author(s)	Paper
DEVELOPMENT OF AN ACOUSTIC SUSPENDED SEDIMENT MONITORING SYSTEM	Daniel E. Kleinert, Daniel Wren, Chris Smith, and James Chambers	
ESTIMATION OF PARTICLE SIZES FOR A RANGE OF NARROW SIZE DISTRIBUTIONS OF NATURAL SANDS SUSPENDED IN WATER USING MULTI-FREQUENCY ACOUSTIC BACKSCATTER	Christopher K. Smith, Daniel Wren, and James P. Chambers	
HIGH-RESOLUTION MONITORING OF SUSPENDED-SEDIMENT CONCENTRATION AND GRAIN SIZE IN THE COLORADO RIVER IN GRAND CANYON USING LASER-DIFFRACTION INSTRUMENTS AND A THREE-FREQUENCY ACOUSTIC SYSTEM	David J. Topping, Theodore S. Melis, Scott A. Wright, and David M. Rubin	
COMPARISON OF SUSPENDED-SEDIMENT LOAD ESTIMATES USING A TURBIDITY AND SUSPENDED-SEDIMENT CONCENTRATION REGRESSION AND THE GRAPHICAL CONSTITUENT LOADING ANALYSIS SYSTEM (GCLAS)	Mark A Uhrich and Heather M Bragg	
A METHOD FOR COMPARING THE LISST 100 TO THE USGS PIPETTE METHOD FOR SUSPENDED SEDIMENT PARTICLE SIZE ANALYSIS IN THE MARINA SEDIMENT LAB, U.S. GEOLOGICAL SURVEY, CALIFORNIA WATER SCIENCE CENTER	Lawrence A. Freeman	
USE OF AN ADCP TO COMPUTE SUSPENDED SEDIMENT DISCHARGE IN THE TIDAL HUDSON RIVER, NY	Gary R. Wall, Elizabeth Nystrom, and Simon Litten	
CALCULATION OF SUSPENDED SEDIMENT AT GAGING STATIONS	Jason Kean and Dungan Smith	
CROSS-SECTIONAL PROGRESSION OF APPARENT BEDLOAD VELOCITIES	Terry A. Kenney	
CONTINUOUS IN-STREAM MONITORING TO ESTIMATE WATER-QUALITY CHARACTERISTICS AND SEDIMENT SOURCES IN THE LITTLE ARKANSAS RIVER, KANSAS	Andrew C. Ziegler, Victoria G. Christensen, and Patrick P. Rasmussen	
REAL-TIME ANALYSIS OF CONCENTRATED FLUVIAL SUSPENDED SEDIMENTS	Chris Konrad, Chuck Pottsmith, Ted Melis, and David Rubin	

PREDICTION OF GRAIN SIZE OF SUSPENDED SEDIMENT: IMPLICATIONS FOR CALCULATING SUSPENDED SEDIMENT CONCENTRATIONS USING SINGLE FREQUENCY ACOUSTIC BACKSCATTER	Roger Kuhnle, Daniel Wren, and James P. Chambers	
USING ACOUSTIC BACKSCATTER TECHNOLOGY TO MEASURE SUSPENDED SEDIMENT CONCENTRATIONS IN IDAHO STREAMS	Jon Hortness	
A COMPARISON OF TWO FIELD STUDIES OF ACOUSTIC BED VELOCITY: GRAIN SIZE AND INSTRUMENT FREQUENCY EFFECTS	David Gaeuman and Colin D. Rennie	
USING HIGH RESOLUTION BATHYMETRIC DATA FOR MEASURING BED-LOAD TRANSPORT	David D. Abraham and Roger Kuhnle	
PASSIVE ACOUSTIC MONITORING OF COARSE BEDLOAD TRANSPORT ON THE TRINITY RIVER	Jonathan Barton, Rudy Slingerland, Thomas B. Gabrielson, and Smokey Pittman	
SEDIMENT TRACKING: A COMPLEMENTARY METHOD FOR MEASUREMENT OF SEDIMENT TRANSPORT IN RIVERS	Kevin Black, Sam Athey, and Peter Wilson	

DAM REMOVAL / REHABILITATION		
Title	Author(s)	Paper
GEOMORPHIC RESPONSE OF RIVERS TO DAM REMOVAL: NEW INSIGHTS FROM FLUME EXPERIMENTS AND FIELD STUDIES	Gordon E. Grant, Gregory Stewart, and Chris Bromley	
SEDIMENT DYNAMICS POST DAM REMOVAL: STATE OF THE SCIENCE AND PRACTICE	Laura Wildman, Cassie Klumpp, Blair Greimann, James MacBroom, Martin Doyle, Yantao Cui, and Rollin Hotchkiss	
NATURAL RESOURCES CONSERVATION SERVICE WATERSHED REHABILITATION IN OKLAHOMA – A GEOLOGICAL PERSPECTIVE	Glen B. Miller	
NUMERICAL SIMULATION OF CHANNEL ADJUSTMENT OF THE KALAMAZOO RIVER FOLLOWING THE REMOVAL OF TWO LOW-HEAD DAMS BETWEEN OTSEGO AND PLAINWELL, MICHIGAN	Eddy J. Langendoen and Robert R. Wells	

GULLY EROSION










Title	Author(s)	Paper
IMPACT OF NON-ERODIBLE LAYER ON EPHEMERAL GULLY DEVELOPMENT	Robert R. Wells, Lee Gordon, Sean Bennett, and Carlos Alonso	
STUDY OF THE EFFECTS OF LATERAL SEEPAGE FORCES ON TENSION-CRACK DEVELOPMENT, BANK-FAILURE DIMENSIONS AND MIGRATION OF EDGE OF FIELD GULLIES	Andrew Simon and Robert R. Wells	
EVALUATION OF THE IMPACT OF EPHEMERAL GULLIES ON SEDIMENT LOADING WITHIN WATERSHEDS USING AGNPS	Ronald L. Bingner, Fred Theurer, and Jim Stafford	
ASSESSING EPHEMERAL GULLY EROSION IN THE CHENEY LAKE WATERSHED USING GIS, REGEM AND THE ANNAGNPS MODEL	Lyle Frees, Jeffery Neel, Kent McVay, and Daniel Devlin	
TERMINATION OF GULLY PROCESSES, SOUTHEASTERN NIGERIA	Peter P. Hudec, Frank Simpson, Enuvie G. Akpokodje, and Meshach O. Umeneke	
ASPECTS OF GULLY EROSION RELATED TO EMBANKMENT OVERTOPPING AND BREACH	Greg Hanson and Darrel Temple	
PIPE FLOW IMPACTS ON EPHEMERAL GULLY EROSION	G.V. Wilson, R.J. Cullum, and M.J.M. Romkens	
EPHEMERAL GULLY EROSION PROCESS AND MODELING ON THE LOESS PLATEAU IN CHINA	Fen-li Zheng, Zhong-shan Jiang, and Min Wu	

RESERVOIR SEDIMENTATION










Title	Author(s)	Paper
COMPARISON OF NUMERICAL MODELS APPLIED TO REMOVAL OF SAVAGE RAPIDS DAM NEAR GRANTS PASS, OREGON	Jennifer Bountry, Yong Lai, and Timothy Randle	






TEMPORAL AND SPATIAL TRENDS IN SEDIMENT CHEMISTRY IMPOUNDED WITHIN A FLOOD CONTROL RESERVOIR: GRENADA LAKE, MS	Sean J. Bennett, Fred E. Rhoton, ShuMin Hsu, and Carlos V. Alonso	
ACOUSTIC PROFILING OF SEDIMENT ACCUMULATION IN THREE SMALL EROSION CONTROL RESERVOIRS IN NORTH MISSISSIPPI	Del Leary, Craig J. Hickey and Daniel G. Wren	
SEDIMENTATION IN THREE SMALL EROSION CONTROL RESERVOIRS IN NORTH MISSISSIPPI	Daniel G. Wren, Robert R. Wells, Christopher G. Wilson, Charles M. Cooper, Del Leary, and Craig J. Hickey	
SEDIMENT CHEMISTRY IN THE COLORADO RIVER DELTA, LAKE POWELL, UTAH	Robert J. Hart	
EFFECTS OF NON-AGRICULTURAL HUMAN ACTIVITY ON SEDIMENT QUALITY: A COMPARISON OF TRACE ELEMENT CONCENTRATIONS IN EIGHT SMALL RESERVOIRS	Kyle Juracek and Andrew Ziegler	
SMALL ARTIFICIAL PONDS IN THE UNITED STATES: IMPACTS ON SEDIMENTATION AND CARBON BUDGET	W.H. Renwick, R.O. Sleezer, R.W. Buddemeier, and S.V. Smith	
MODELING SUSPENDED SEDIMENT AND WATER TEMPERATURE IN DETROIT LAKE, OREGON	Annett B. Sullivan, Stewart A. Rounds, Mark A. Uhrich, and Heather M. Bragg	

SEDIMENT & WILDLIFE HABITAT



Title	Author(s)	Paper
ADAPTIVE MANAGEMENT CASE STUDIES FOR RIVER ENGINEERING AND RESTORATION PROJECTS ON THE MIDDLE RIO GRANDE, NEW MEXICO	Mark S. Nemeth and Kristi-Irene Smith	
QUANTITATIVE LINKAGES BETWEEN SEDIMENT SUPPLY, STREAMBED FINE SEDIMENT, AND BENTHIC MACROINVERTEBRATES IN THE KLAMATH MOUNTAINS, NORTHERN CALIFORNIA	Matthew R. Cover, Christine L. May, William E. Dietrich, and Vincent H. Resh	

FLOW-SED / POWER-SED – PREDICTION MODELS FOR SUSPENDED AND BEDLOAD TRANSPORT	David L. Rosgen	
USE OF AERIAL THERMOGRAPHY TO MAP EMERGENT RIVERINE SANDBARS	Ashley K. Heckman, Paul J. Kinzel, and Jonathan M. Nelson	
MODELING OF SPECIAL HIGH-FLOW RELEASE ALONG PLATTE RIVER IN CENTRAL NEBRASKA	Mohammed A. Samad and Timothy J. Randle	
THE IMPLICATIONS OF RECENT FLOODPLAIN EVOLUTION ON WILDLIFE HABITAT WITHIN THE MIDDLE RIO GRANDE, NM	Paul Tashjian and Tamara Massong	
SAFETY AND FISH PASSAGE FOR LOW-HEAD DAMS	Aaron W. Buesing	

FARM BILL / CONSERVATION		
Title	Author(s)	Paper
ASSESSING EFFECTS OF CONSERVATION AT THE WATERSHED SCALE	Tom Drewes, Kelsi Bracmort, and Jerry Bernard	
ASSESSING THE NATIONAL EFFECTS OF CONSERVATION- FOR THE FIRST TIME (CEAP)	Robert L. Kellogg, Charles Rewa, and Diane Eckles	
EVALUATION OF THE IMPORTANCE OF CHANNEL PROCESSES IN CEAP-WATERSHED SUSPENDED SEDIMENT YIELDS	Andrew Simon	
DETERMINATION OF SEDIMENT SOURCES ON THE CEAP BENCHMARK WATERSHEDS	Christopher Wilson and Roger Kuhnle	

INSTRUMENTATION MONITORING


















Title	Author(s)	Paper
MONITORING THE EFFECTS OF SEDIMENTATION FROM MOUNT ST. HELENS	Patrick S. Obrien, Alan D. Donner, and David S. Biedenharn	
MODELING SEDIMENT TRANSPORT DURING OVERBANK FLOW IN THE RIO PUERCO, NEW MEXICO	Eleanor Griffin, J. Dungan Smith, Jason Kean, and Kirk Vincent	
THE EFFECTS OF ENSO PHASE ON THE OCCURRENCE OF COARSE PARTICLE MOTION IN CALIFORNIA COASTAL STREAMS	E.D.Andrews and Ronald C. Antweiler	
THE VALUE OF CONTINUOUS TURBIDITY MONITORING IN TMDL PROGRAMS	Teresa J. Rasmussen, Andrew C. Ziegler, Patrick P. Rasmussen, and Thomas C. Stiles	

POSTERS PRESENTATIONS AND COMPUTER DEMONSTRATIONS



Title	Author(s)	Paper
PRIMARY FACTORS AFFECTING WATER CLARITY AT SHALLOW WATER SITES THROUGHOUT THE CHESAPEAKE AND MARYLAND COASTAL BAYS	Julie M. Baldizar and Nacy B. Rybicki	
EQUATIONS FOR ESTIMATING BANKFULL-CHANNEL GEOMETRY AND DISCHARGE FOR STREAMS IN THE NORTHEASTERN UNITED STATES	Gardner C. Bent	
MULTI-DISCIPLINED APPROACH ON THE UPPER QUINAULT RIVER GEOMORPHIC STUDY, 18 KM REACH UPSTREAM OF LAKE QUINAULT	Jennifer Bountry, Lucy Piety, Ed Lyon, Tim Randle, Tim Abbe, Galen Ward, Kevin Fetherston, Bill Armstrong, Larry Gilbertson, and Chase Barton	
EAST CHICAGO SEDIMENT REMEDIATION DEMONSTRATION PROJECT	David F. Bucaro and Kirsten Buczak	
COMPARISON BETWEEN CONCEPTUAL PHYSICAL MODEL OF RESERVOIR SEDIMENTATION AND A 3D NUMERICAL MODEL	Omid Reza Safiyary and Amin Chegenizadeh	

EFFECTS OF THE 1997 FLOOD ON THE KLAMATH NATIONAL FOREST, NORTHERN CALIFORNIA: LESSONS LEARNED & IMPLICATIONS TO FUTURE FOREST MANAGEMENT	Juan de la Fuente, Don Elder, and Alisha Miller	
TURBIDITY THRESHOLD SAMPLING: INSTRUMENTATION AND METHODS	Rand Eads and Jack Lewis	
THE CHALLENGES OF SAMPLING SUSPENDED SEDIMENT IN A MOBILE CHANNEL WITH HIGHLY DYNAMIC TRANSPORT	Rand Eads	
PRELIMINARY SEDIMENT BUDGETS FOR FOUR WATERSHEDS AT KINGS RIVER EXPERIMENTAL WATERSHED IN SOUTHERN SIERRA NEVADA	Sean Eagan, Carolyn Hunaker, Abbey Korte, Sarah Martin, and Lee McDonald	
RECONNAISSANCE TECHNIQUE FOR RESERVOIR SURVEYS	Ron Ferrari and Kent Collins	
ALLUVIAL FAN EROSION AND SEDIMENT INVESTIGATIONS USING THE HYDRAULIC MODELING TOOL FLO-2D	Joe Gasperi and John McClung	
INTEGRATED RIVER MORPHOLOGY AND VEGETATION MODELING OF THE SACRAMENTO RIVER	Blair Greimann, Jennifer Bountry, Yong Lai, David Mooney, and Timothy Randle	
LOGARITHMIC MATCHING AND ITS APPLICATIONS IN DATA ANALYSIS	Junke Guo	
SELF-SIMILARITY OF OPEN-CHANNEL TURBULENCE	Junke Guo	
SOIL EROSION ON CROPLAND IN THE UNITED STATES: STATUS AND TRENDS FOR 1982-2003	Carla A. Kertis and Thomas A. livari	
U.S.GEOLOGICAL SURVEY PILOT STUDY RESULTS FOR PARTICLE SIZE DISTRIBUTION ANALYSES OF QUALITY ASSURANCE SAMPLES	Natalie Latysh	
A FIVE-YEAR RECORD OF SEDIMENTATION IN THE LOS ALAMOS RESERVOIR, NEW MEXICO, FOLLOWING THE CERRO GRANDE FIRE	Alexis Lavine, Gregory A. Kuyumjian, Steven L. Reneau, Danny Katzman, and Daniel V. Malmon	
EVALUATION OF TECHNIQUES TO ESTIMATE SUSPENDED-SEDIMENT CONCENTRATIONS IN THE KANSAS RIVER	Casey J. Lee, Patrick P. Rasmussen, and Andrew C. Ziegler	
CHANNEL WIDTHS CHANGES ALONG THE MIDDLE RIO GRANDE, NM	Paula Makar, Tamara Massong, and Travis Bauer	
LANDSLIDE SEDIMENT PRODUCTION RATES IN THE MIDDLE FORK AND UPPER MAIN EEL RIVER BASINS, NORTHERN CALIFORNIA	Juan de la Fuente, Alisha Miller, Don Elder, Robert Faust, and William Snaveley	
SPATIAL PATTERNS OF SOIL EROSION AND DEPOSITION IN TWO SMALL, SEMI-ARID WATERSHEDS	M.A.Nearing, Akitsu Kimotol, Mary H. Nichols, and Jerry C. Ritchie	
GEOMORPHIC CHANGE AND CONTROLLING VARIABLES IN AN EPHEMERAL ALLUVIAL CHANNEL	M.H. Nichols, M. Nearing, and B. Yuill	
MONITORING COARSE SEDIMENT PARTICLE DISPLACEMENT USING A RADIO FREQUENCY IDENTIFICATION SYSTEM	Mary Nichols	
MONITORING AGGRADATIONAL AND DEGRADATIONAL TRENDS OF THE MIDDLE RIO GRANDE, NM	Robert Padilla and Christi Young	

NUMERICAL STUDY OF THE RESPONSE OF A RESERVOIR DEPOSIT TO SUDDEN DAM REMOVAL	Allesandro Cantelli, Miguel Wong, and Gary Parker	
THE USDA'S CONSERVATION EFFECTS ASSESSMENT PROJECT (CEAP)	Roberta Parry	
LOWER CLEAR CREEK FLOODPLAIN REHABILITATION PROJECT: GEOMORPHIC MONITORING OF PHASE 3A	Smokey Pittman, Graham Matthews	
ANALYSIS OF MARINE SEDIMENTS FROM OFF THE U.S.COAST: METHODOLOGY AND DATA ON DVD	L.J. Poppe, S.J. Williams, and V.F. Paskevich	
IDENTIFICATION OF SEDIMENT SOURCES IN A SEMIARID WATERSHED USING MULTIPLE DIAGNOSTIC PROPERTIES	Fred Rhoton, William Emmerich, Mark Nearing, Jerry Ritchie, Christopher Wilson, and David DiCarlo	
INFLUENCES OF OFF-HIGHWAY VEHICLES ON FLUVIAL SEDIMENT REGIMES	Mark S. Riedel	
USDA-NRCS STREAM RESTORATION DESIGN HANDBOOK	Kerry M. Robinson, Jon Fripp, and Jerry Bernard	
DESIGNING LOG EROSION BARRIERS FOR MAXIMUM EFFECTIVENESS: THE CONTOUR-LOG-BASIN APPROACH	Larry J. Schmidt	
USE OF WET SIEVING TO IMPROVE THE ACCURACY OF SEDIMENT AND SEDIMENT-ASSOCIATED CONSTITUENT CONCENTRATIONS IN WHOLE-WATER SAMPLES	Bill Selbig, Roger Bannerman, and George Bowman	
A MODEL OF STREAMBANK STABILITY INCORPORATING HYDRAULIC EROSION AND THE EFFECTS OF RIPARIAN VEGETATION	Andrew Simon and Natasha Pollen	
USE OF DIMENSIONLESS RATIOS IN STREAM RESTORATION PLANNING	W. Barry Southerland	
A MULTIDIMENSIONAL MARKER-IN-CELL HYDRAULIC AND SEDIMENT TRANSPORT MODEL FOR BRAIDED RIVER FLOW	Robert E. Thomas and Jim Best	
RESULTS OF A TWO-DIMENSIONAL HYDRODYNAMIC AND SEDIMENT-TRANSPORT MODEL OF THE CONSTRUCTION AND OPERATION OF THE OLMSTED LOCKS AND DAM, OHIO RIVER	Chad R. Wagner	
DETERMINING RELATIVE CONTRIBUTIONS OF ERODED LANDSCAPE SEDIMENT AND BANK SEDIMENT TO THE SUSPENDED LOAD OF GOODWIN CREEK USING RADIONUCLIDES	Christopher Wilson and Roger Kuhnle	
MEASUREMENTS OF VELOCITY PROFILES AND SUSPENDED- SEDIMENT CONCENTRATIONS IN A COLORADO RIVER EDDY DURING HIGH FLOW	Scott A. Wright & Jeffrey W. Gartner	
SEDIMENT ANALYSIS OF A GRADUAL DAM REMOVAL ON BREWSTER CREEK NEAR ST. CHARLES, ILLINOIS	Timothy D. Straub, Donald P. Roseboom, Gary P. Johnson, Robert R. Holmes, Jr., Chester C. Watson, and Dave Schrader	