CORRELATION OF COAL BEDS IN DRILL HOLES AND MEASURED SECTIONS

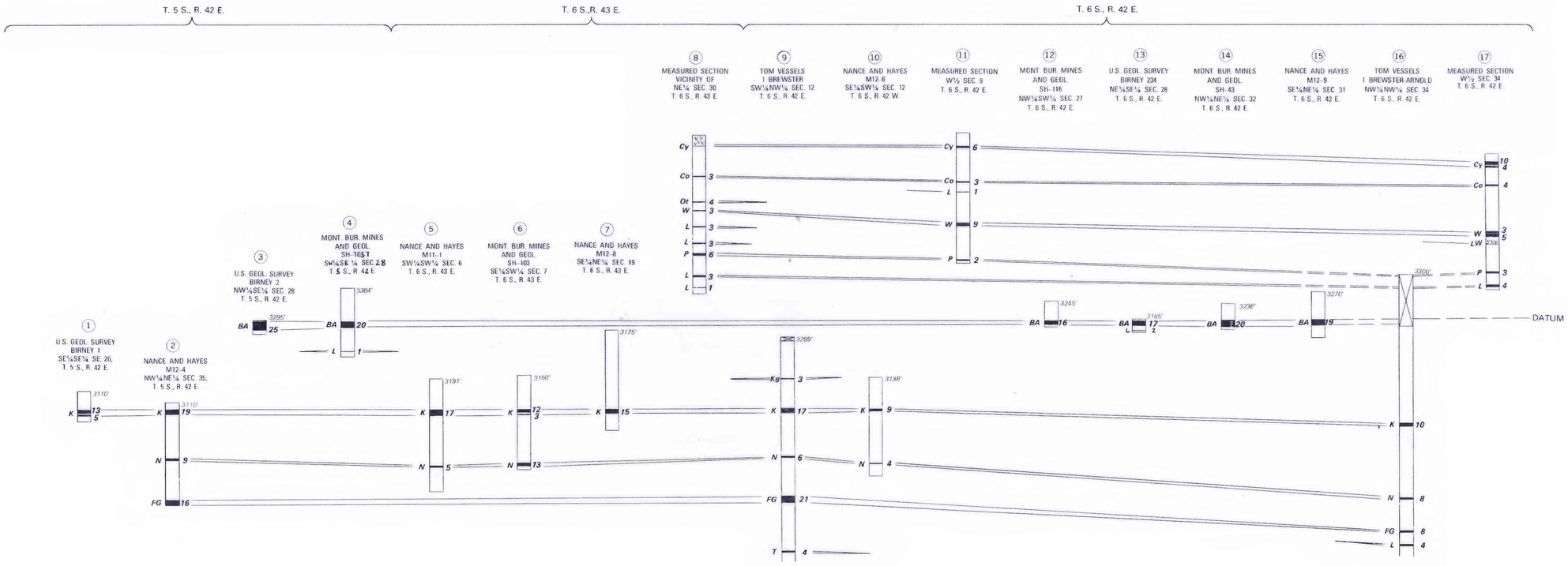

COMPOSITE COLUMNAR SECTION

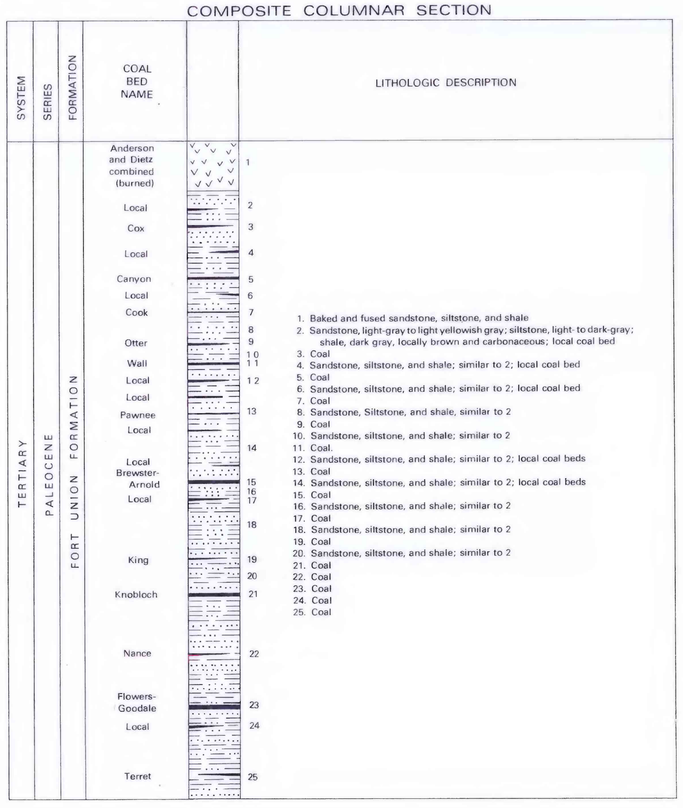

EXPLANATION

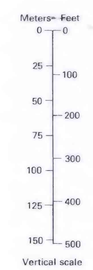

- Index number
- Company and well name
- Drill hole or measured section location
- Altitude of drill hole at surface
- No record
- Rock interval
- Burned coal bed showing altered overburden
- Coal bed showing thickness in feet
- Coal bed symbols and names
  - *Cy* =Canyon
  - *Co* =Cook
  - *Ot* =Otter
  - *W* =Wall
  - *LW* =Local below Wall
  - *P* =Pawnee
  - *BA* =Brewster-Arnold
  - *Kg* =King
  - *K* =Knobloch
  - *N* =Nance
  - *FG* =Flowers-Goodale
  - *T* =Terret
  - *L* =Local
- Column shown closed if at total depth

COAL RESOURCE OCCURRENCE AND COAL DEVELOPMENT POTENTIAL MAPS OF THE BIRNEY QUADRANGLE ROSEBUD COUNTY, MONTANA

BY

W. J. MAPEL AND B. K. MARTIN

1978

OPEN-FILE REPORT
This report has not been edited for conformity with U.S. Geological Survey editorial standards or stratigraphic nomenclature.

OPEN FILE REPORT 78-030
PLATE 3 OF 44