UNITED STATES
DEPARTMENT OF THE INTERIOR
GEOLOGICAL SURVEY

OPEN FILE REPORT
This report has not been edited for conformity with U.S. Geological Survey editorial standards or stratigraphic nomenclature.

COMPOSITE COLUMNAR SECTION

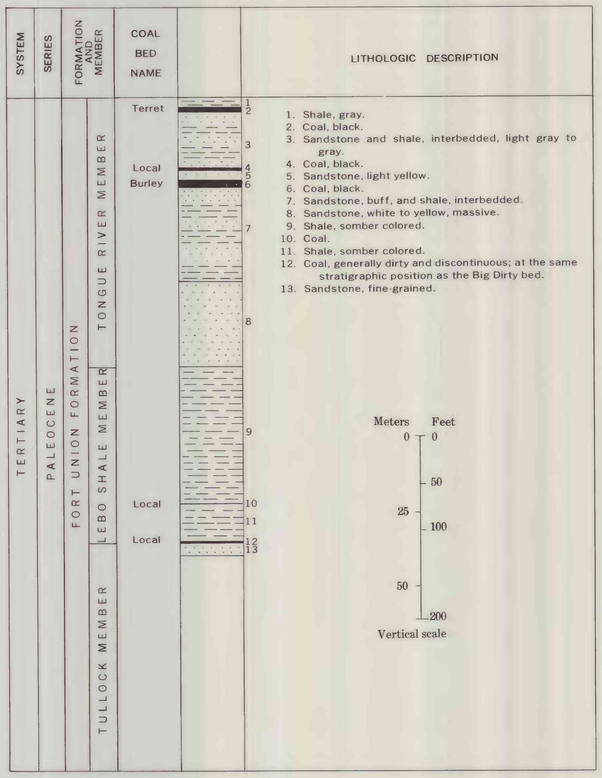

EXPLANATION

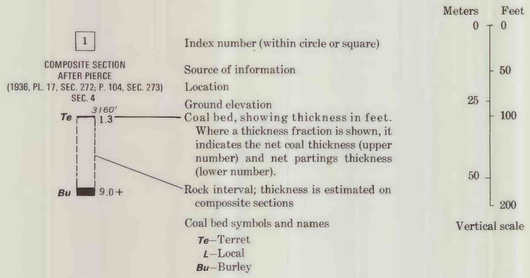

REFERENCE

Pierce, W. G., 1936, The Rosebud coal field, Rosebud and Custer Counties, Montana: U.S. Geol. Survey Bull. 847-B, p. 43-120.

CORRELATION OF COAL BEDS IN COMPOSITE SECTIONS, AND MEASURED SECTIONS

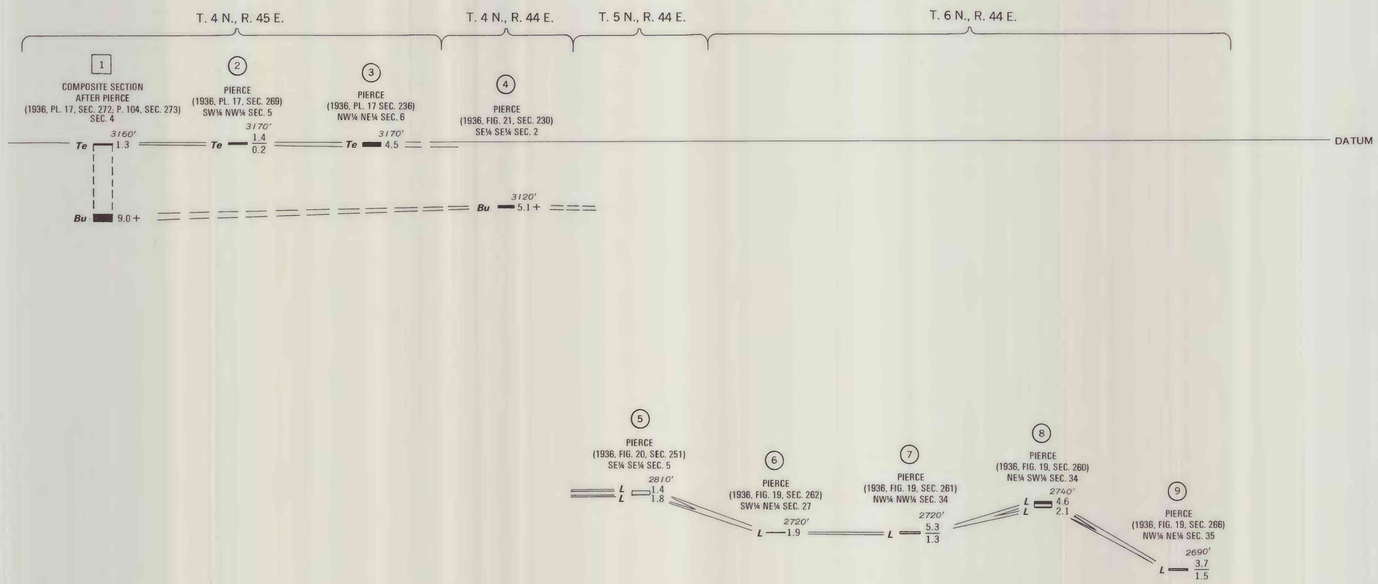

COAL RESOURCE OCCURRENCE MAP OF THE MILLER CREEK NW QUADRANGLE, ROSEBUD AND CUSTER COUNTIES, MONTANA

BY

COLORADO SCHOOL OF MINES RESEARCH INSTITUTE

1978

OPEN FILE REPORT 78-637
PLATE 3 OF 7

PLATE 3
COAL DATA SHEET