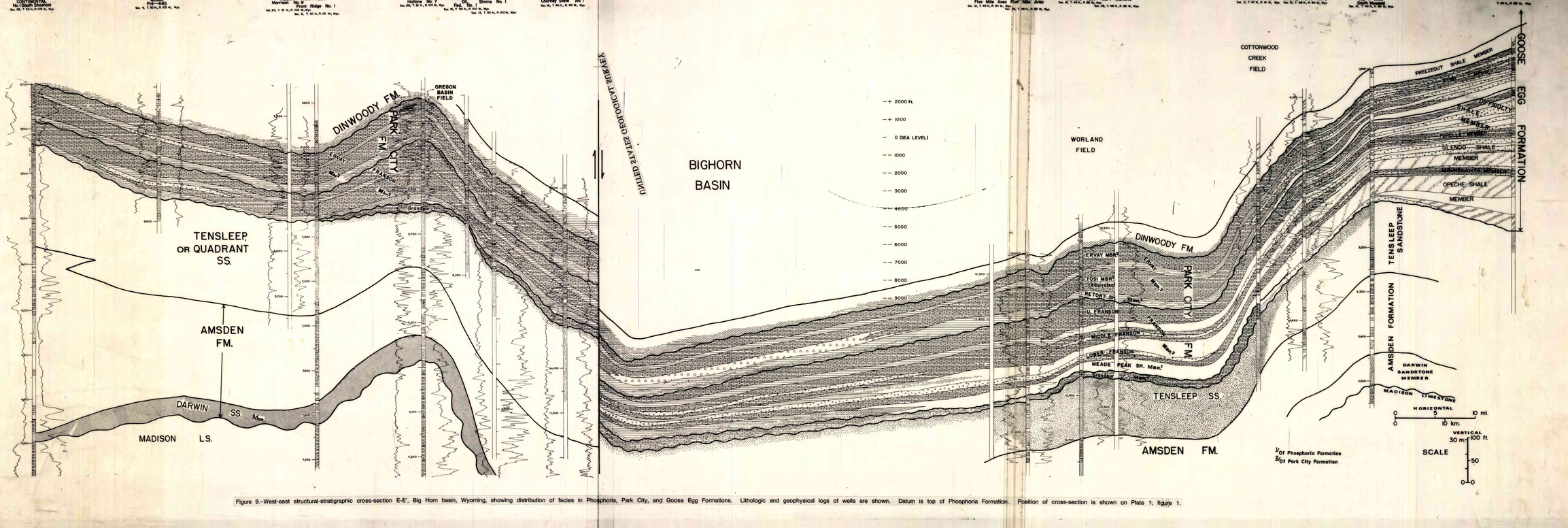

Figure 9.--West-east structural-stratigraphic cross-section E-E', Big Horn basin, Wyoming, showing distribution of facies in Phosphoria, Park City, and Goose Egg Formations. Lithologic and geophysical logs of wells are shown. Datum is top of Phosphoria Formation. Position of cross-section is shown on Plate 1, figure 1.

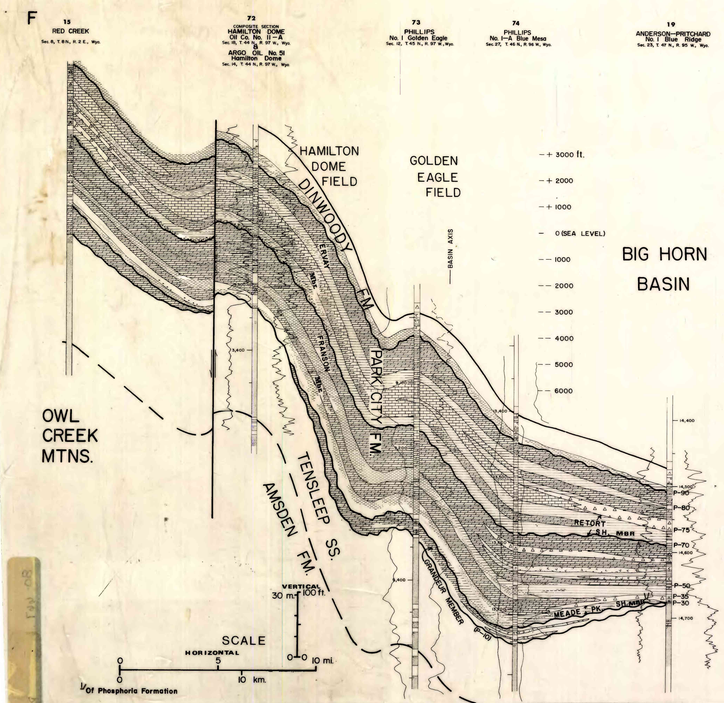

Figure 10.--Southwest-northeast structural-stratigraphic cross-section F-F', Big Horn basin, Wyoming, showing distribution of Phosphoria and Park City facies. Lithologic and geophysical logs of wells are shown. Datum is top of Phosphoria Formation. Position of cross-section is shown on Plate 1, figure 1.

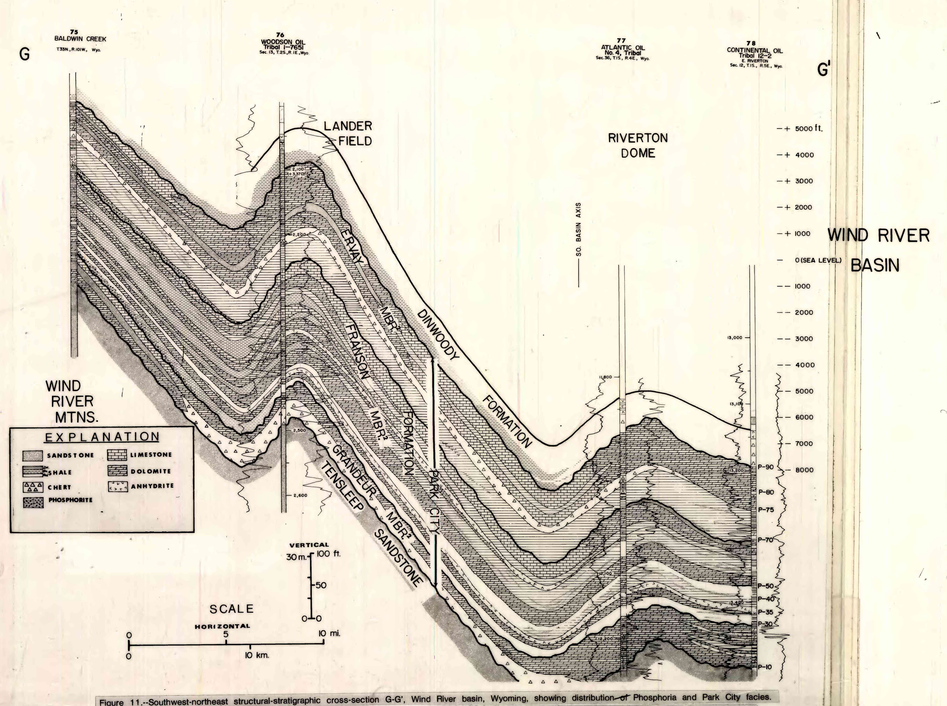

Figure 11.--Southwest-northeast structural-stratigraphic cross-section G-G', Wind River basin, Wyoming, showing distribution of Phosphoria and Park City facies. Lithologic and geophysical logs of wells are shown. Datum is top of Phosphoria Formation. Position of cross-section is shown on Plate 1, figure 1.

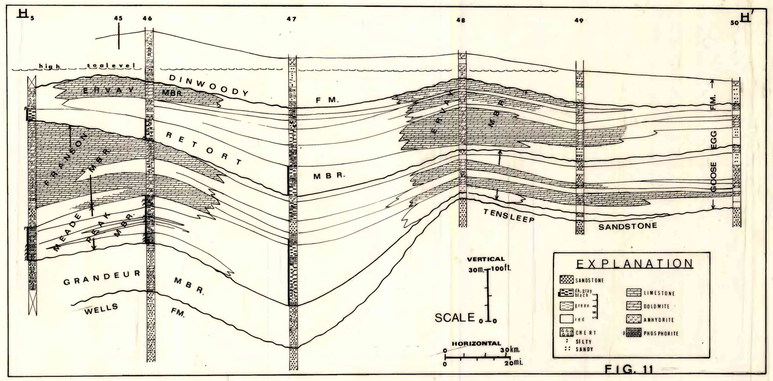

Figure 12.--West-east stratigraphic cross-section H-H', southwestern Wyoming to south-central Wyoming, showing distribution of main organic carbonate buildups in the Franson and Ervay members of the Park City Formation. Datum is estimated high sea level during Ervay deposition. Cross-section is palinspastically restored in the Wyoming-Idaho overthrust belt. Position of cross-section is shown on Plate 1, figure 1.

U.S. Geological Survey
OPEN FILE REPORT
This illustration is preliminary and has not been edited or reviewed for conformity with Geological Survey standards or nomenclature.