U.S. DEPARTMENT OF THE INTERIOR
U.S. GEOLOGICAL SURVEY

OPEN-FILE REPORT
OFR 02-60
Plate 2 of 2
Text accompanies plates

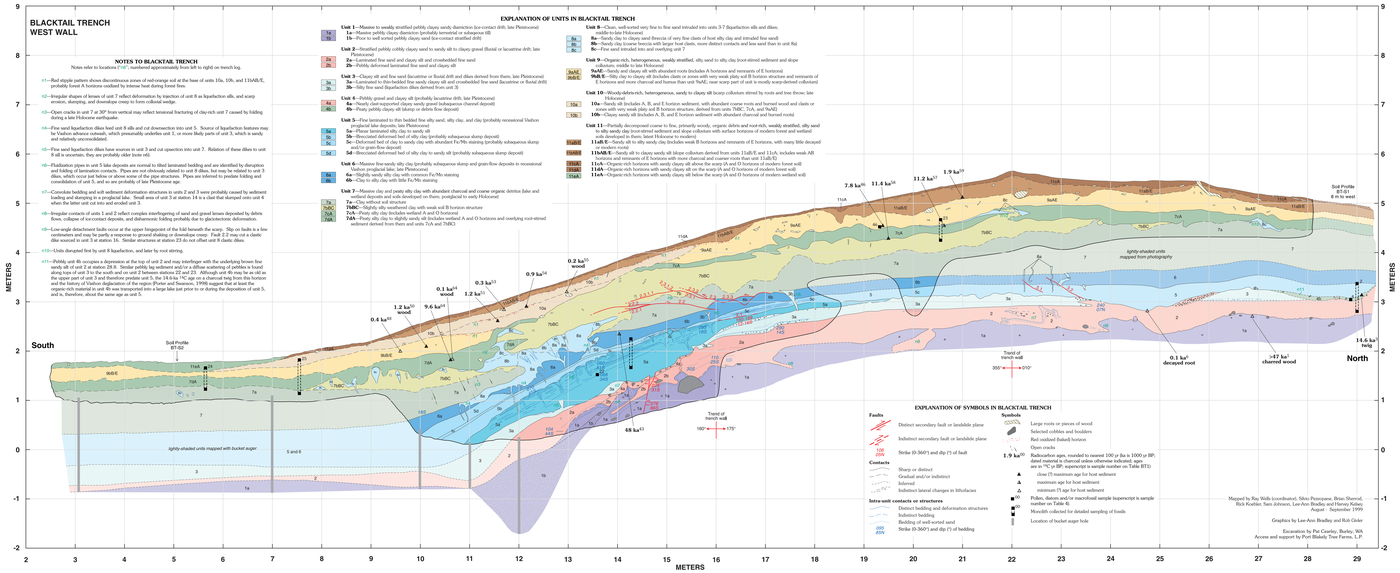





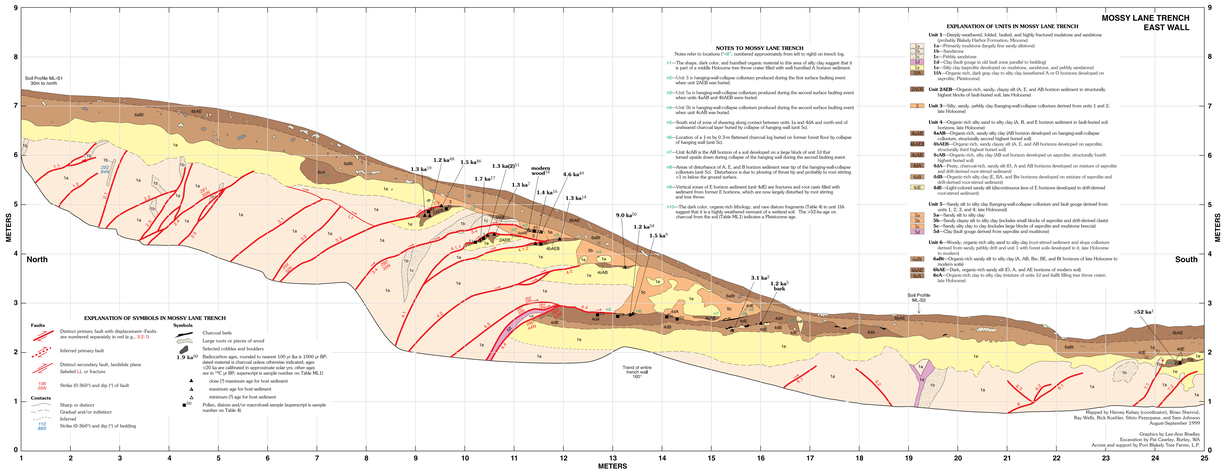

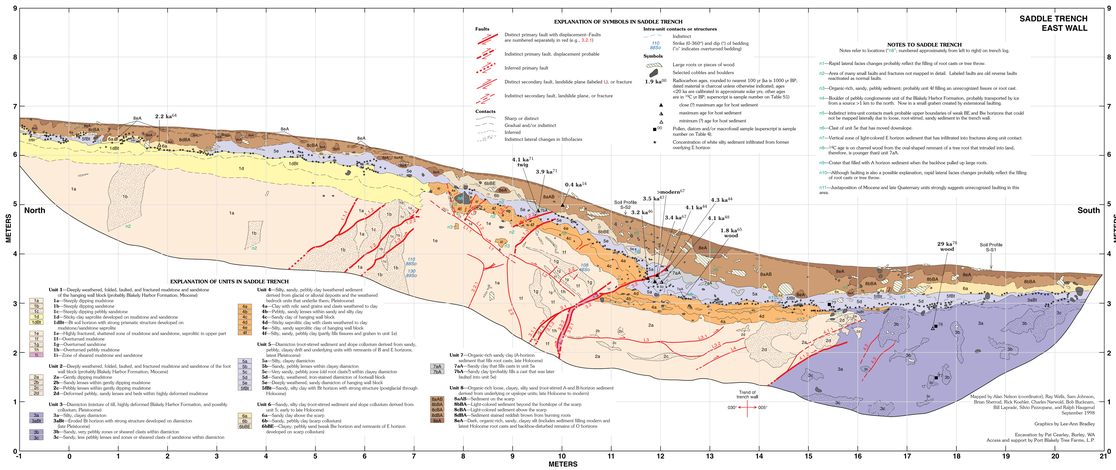

FIELD AND LABORATORY DATA FROM AN EARTHQUAKE HISTORY STUDY OF THE TOE JAM HILL FAULT, BAINBRIDGE ISLAND, WASHINGTON

By
Alan R. Nelson,[1] Samuel Y. Johnson,[1] Ray E. Wells,[2] Silvio K. Pezzopane,[1] Harvey M. Kelsey,[3] Brian L. Sherrod,[4] Lee-Ann Bradley,[1] Rick D. Koehler III,[5] Robert C. Bucknam,[1] Ralph Haugerud[4], and William T. Laprade[6]

2002

[1]U.S. Geological Survey, Box 25046, Denver, CO 80225
[2]U.S. Geological Survey, 345 Middlefield Road, Menlo Park, CA 94025
[3]Department of Geology, Humboldt State University, Arcata, CA 95521
[4]U.S. Geological Survey at Department of Earth and Space Sciences, University of Washington, Seattle, WA 98195
[5]William Lettis & Associates, Inc., 1777 Botelho Drive, Walnut Creek, CA 94596
[6]Shannon & Wilson, Inc., 400 North 34th Street, Seattle, WA 98103

This report is preliminary and has not been reviewed for conformity with U.S. Geological Survey editorial standards or with the North American Stratigraphic Code. Any use of trade, firm, or product names is for descriptive purposes only and does not imply endorsement by the U.S. Government.

A PDF file for this map is available at
http://pubs.usgs.gov/ofr/2002/ofr-02-060/

Available for sale by U.S. Geological Survey Information Services,
Box 25286, Federal Center, Denver, CO 80225.