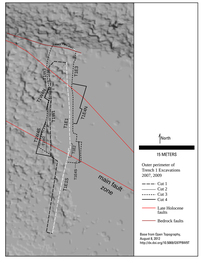

EXPLANATION

Photomosaics and line work for the east wall of trench 1, cut 1 (white lines on location map at left). All photomosaics are oriented north-south and all trench walls on T1E1 has ~10% vertical exaggeration. Cut T1E1S was vertical and no vertical exaggeration. Grid provides scale for each wall in meters; horizontal scale is consistent for all exposures.

(5) **Stratigraphic unit number**

Contact–Key horizons are shown with contrasting colors; other contacts shown in thin black or grey; dashed where contact is diffuse or gradational; dotted lines projected from proximal cut

Fault

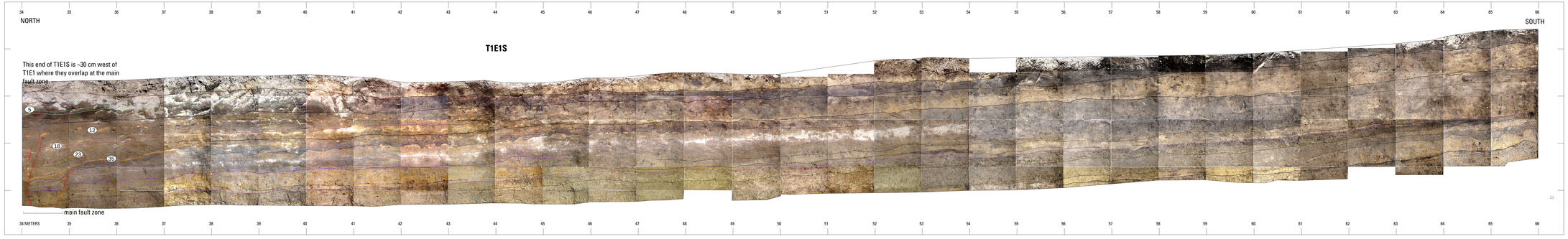



Photomosaics and Event Evidence from the Frazier Mountain Paleoseismic Site, Trench 1, Cuts 1–4, San Andreas Fault, Southern California (2007–2009)

By
Katherine M. Scharer,[1] Tom E. Fumal,[1] Ray J. Weldon, II,[2] and Ashley R. Streig[2]

2014

[1]U.S. Geological Survey
[2]University of Oregon

Any use of trade, product, or firm names in this publication is for descriptive purposes only and does not imply endorsement by the U.S. Government.

This map and pamphlet or an electronic version thereof is from Digital Files. Dimensional calibration may vary between electronic and printed versions. Paper copy is the authoritative version. Minor distortions may also be due to photographic conditions; therefore, scale and proportions may not be true on plots of this map.

For sale by U.S. Geological Survey, Information Services, Box 25286, Federal Center, Denver, CO 80225, 1–888–ASK–USGS.

Digital files available at http://pubs.usgs.gov/of/2014/1002/.

Suggested citation: Scharer, K.M., Fumal, T.E., Weldon, II, R.J., and Streig, A.R., 2014, Photomosaics and Event Evidence from the Frazier Mountain paleoseismic site, Trench 1, Cuts 1–4, San Andreas Fault, Southern California (2007–2009): U.S. Geological Survey Open-File Report 2014–1002, pamphlet, map sheets, http://dx.doi.org/10.3133/ofr20141002.

ISSN 2331-1258 (online)
URL=http://dx.doi.org/10.3133/ofr20141002