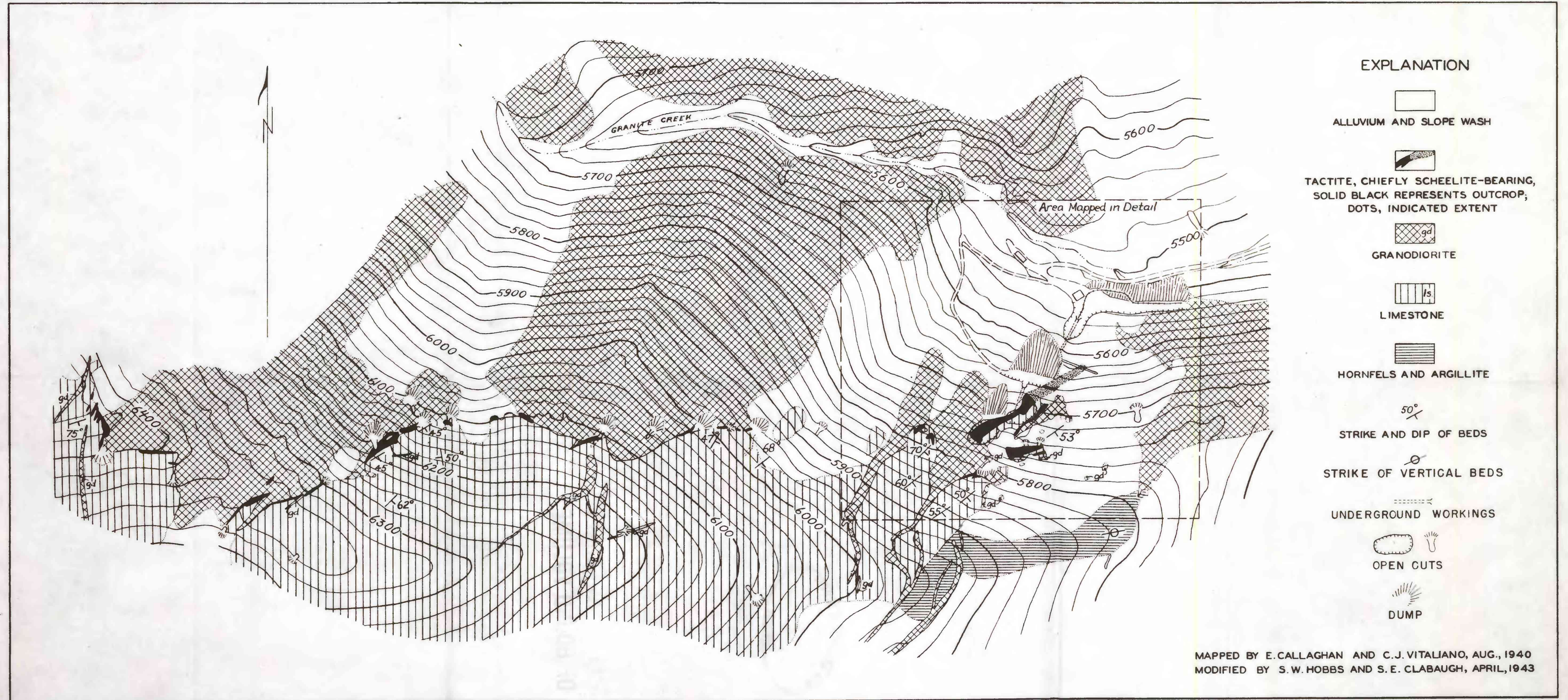







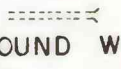




(200)
Mem
(Tungsten)

43-12



EXPLANATION

-  ALLUVIUM AND SLOPE WASH
-  TACTITE, CHIEFLY SCHEELITE-BEARING,
SOLID BLACK REPRESENTS OUTCROP,
DOTS, INDICATED EXTENT
-  GRANODIORITE
-  LIMESTONE
-  HORNFELS AND ARGILLITE
-  STRIKE AND DIP OF BEDS
-  STRIKE OF VERTICAL BEDS
-  UNDERGROUND WORKINGS
-  OPEN CUTS
-  DUMP

MAPPED BY E. CALLAGHAN AND C. J. VITALIANO, AUG., 1940
MODIFIED BY S. W. HOBBS AND S. E. CLABAUGH, APRIL, 1943

GEOLOGIC MAP OF THE GRANITE CREEK TUNGSTEN DEPOSIT

POTOSI MINING DISTRICT, HUMBOLDT COUNTY, NEVADA

