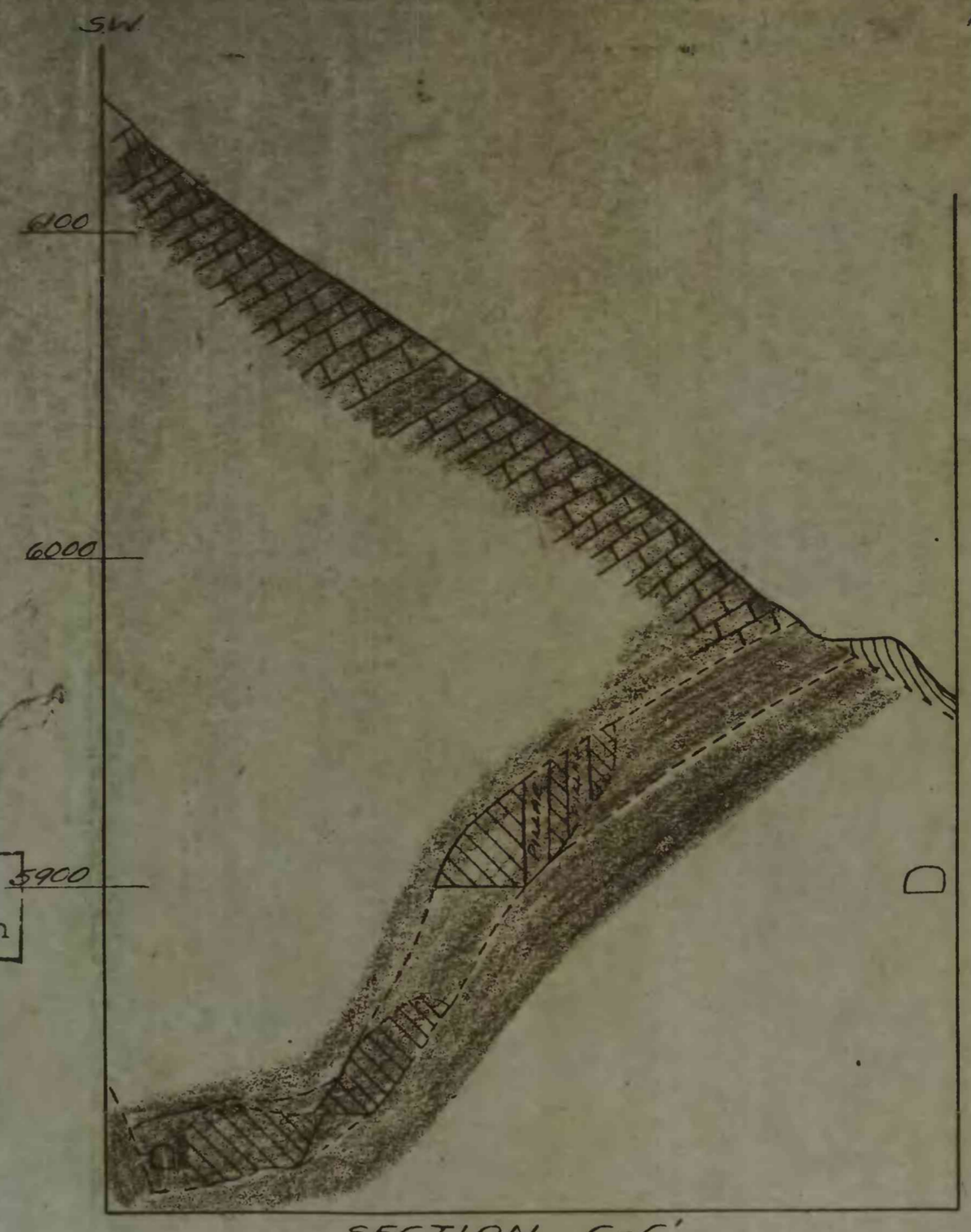







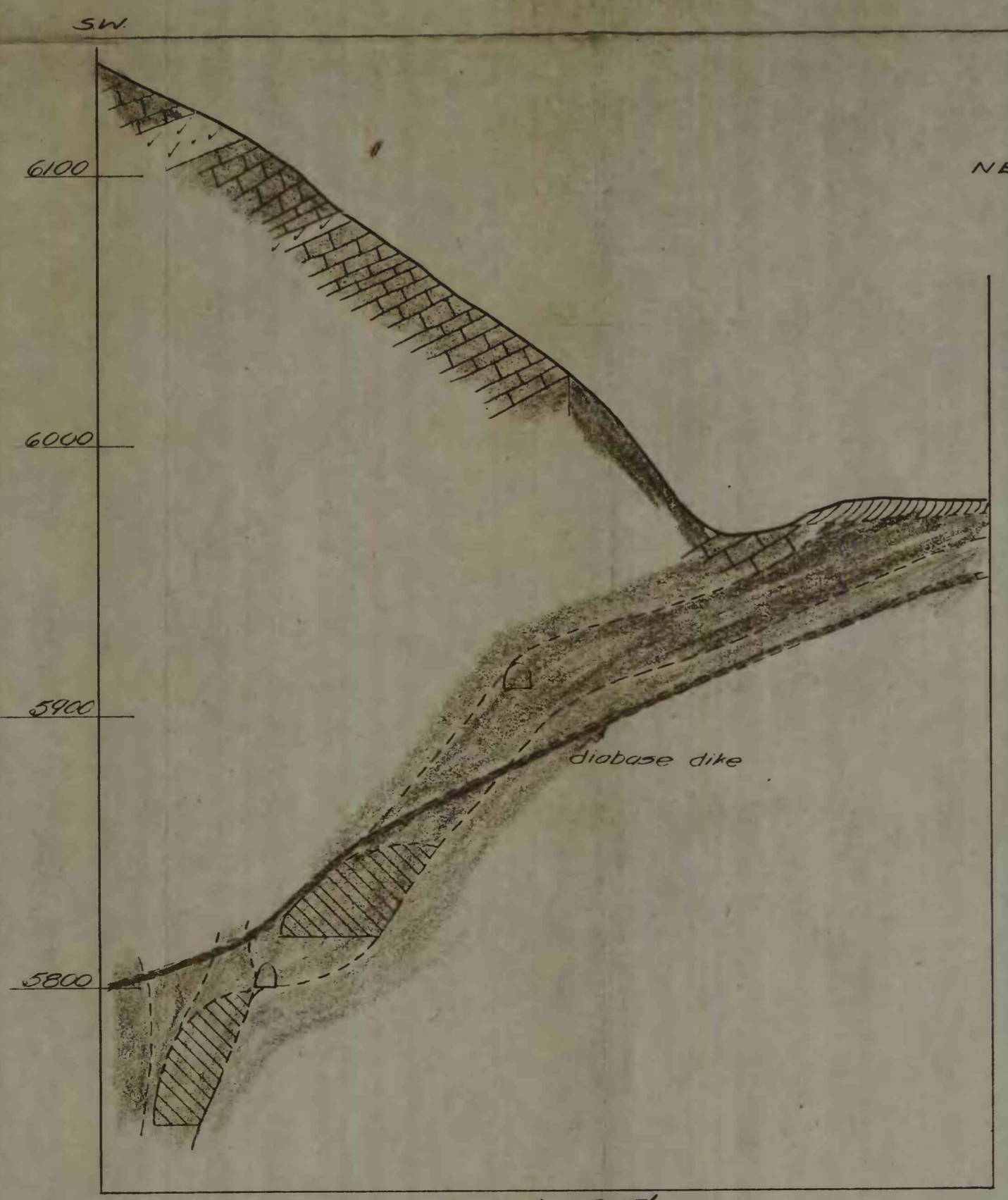
SECTION D-D'



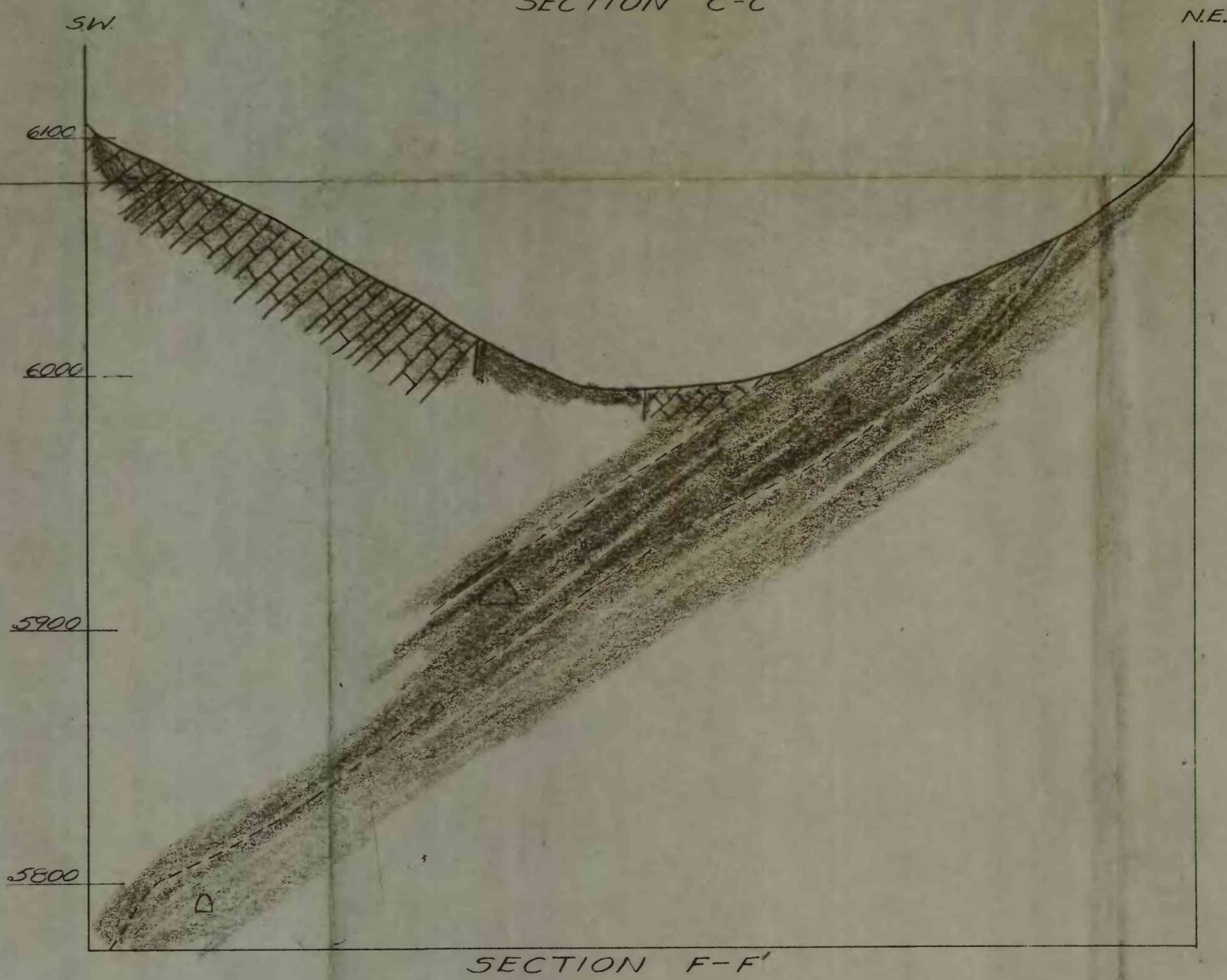
SECTION C-C'

CONFIDENTIAL
Not for public inspection or quotation

- EXPLANATION
-  Tactite
 -  Marble
 -  Diorite
 -  Diabase dike
 -  Stoped areas

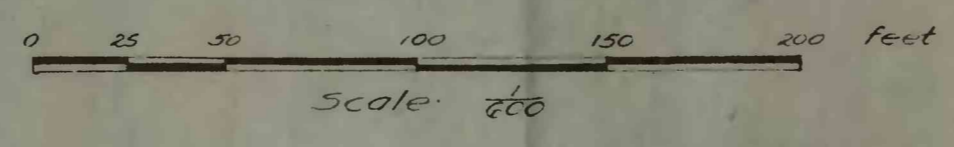


SECTION E-E'



SECTION F-F'

CONFIDENTIAL
U. S. Geological Survey.
Geology by _____ Date _____



DEPARTMENT OF INTERIOR
 UNITED STATES GEOLOGICAL SURVEY
 CROSS SECTIONS THROUGH THE GEESMAN MINE
 OLD HAT MINING DISTRICT, PIMA COUNTY, ARIZONA
 DRAWN BY SC Creasey
 JAN. 1943 (revised APRIL 1945)