43-34

PLATE III

GEOLOGIC SECTIONS

IN THE WESTERN END OF THE WHITE MESA MINING DISTRICT, ARIZ.

JULY, 1943

TO ACCOMPANY 1" = 100' MAP IN REPORT BY REAR, SAMPLE, & SULLWOLD

U. S. DEPARTMENT OF THE INTERIOR, GEOLOGICAL SURVEY

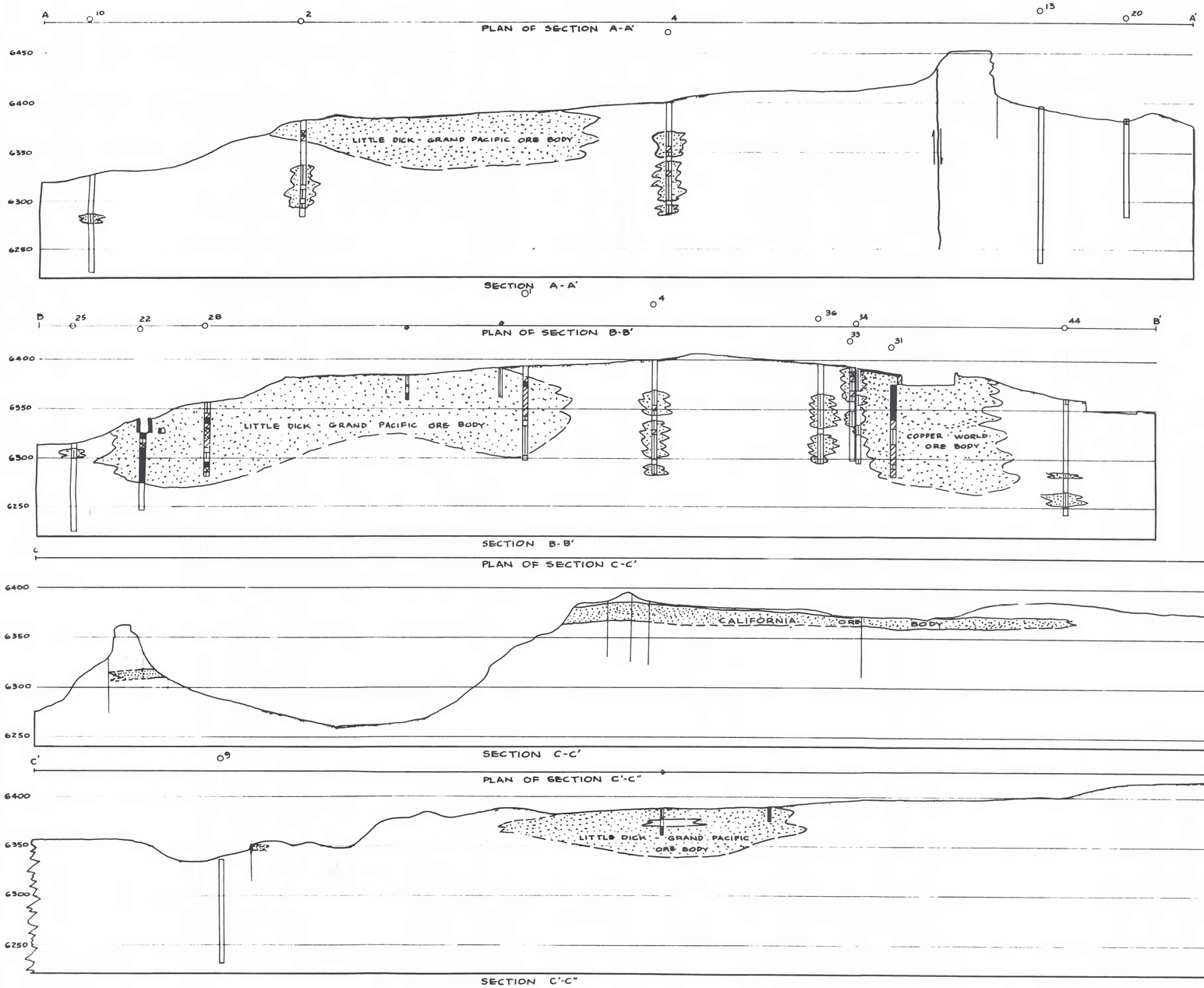

EXPLANATION

HORIZONTAL SCALE: 1" = 100'
VERTICAL SCALE: 1" = 50'

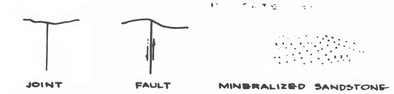

SHAFT AND CORE HOLE ASSAYS

- COPPER > 1%
- 0.75 TO 1.0% CU
- 0.50 TO 0.75% CU.
- 0.25 TO 0.50% CU.
- COPPER < 0.25 %
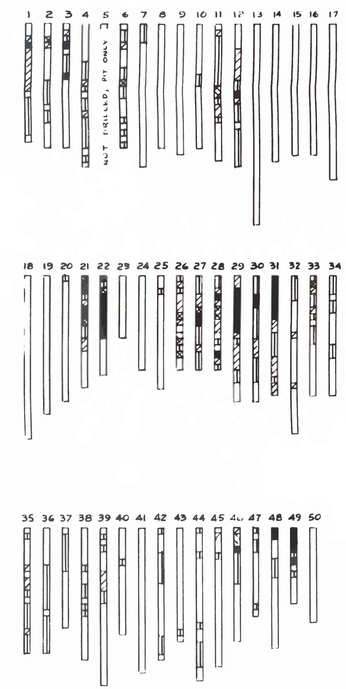
SUMMARY OF ASSAYS OF SHATTUCK-DENN CORE HOLES