UNITED STATES DEPARTMENT OF THE INTERIOR
GEOLOGICAL SURVEY

STRATEGIC MINERALS INVESTIGATIONS
PRELIMINARY MAP

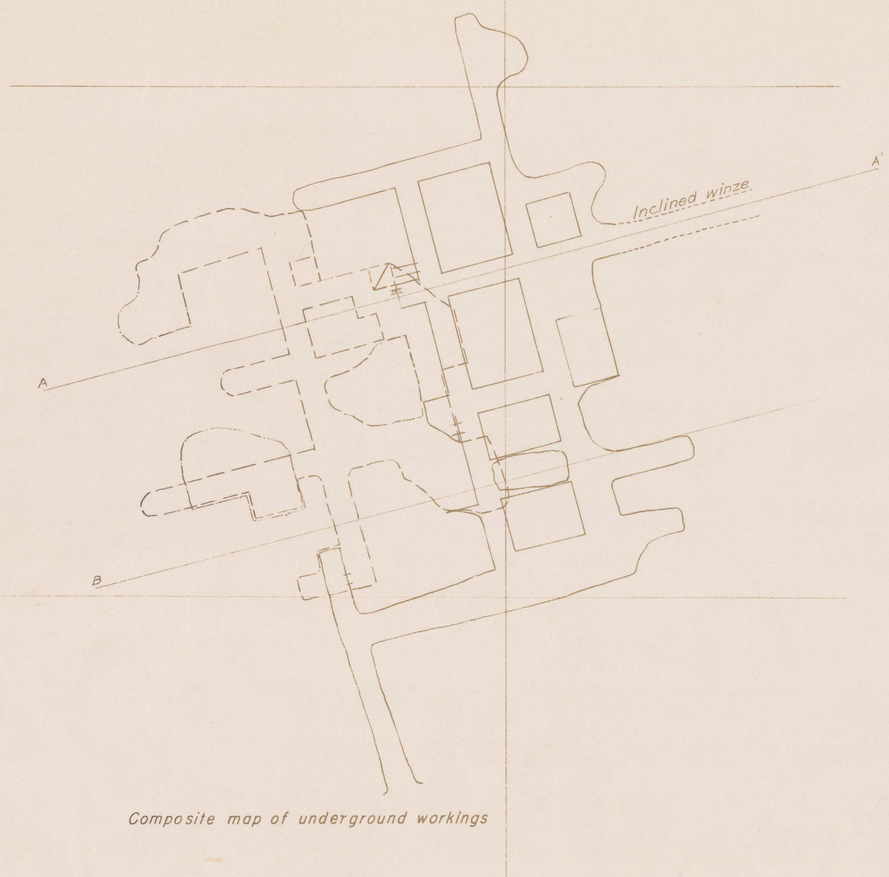

Composite map of underground workings

Map of 2591 and 2597 levels

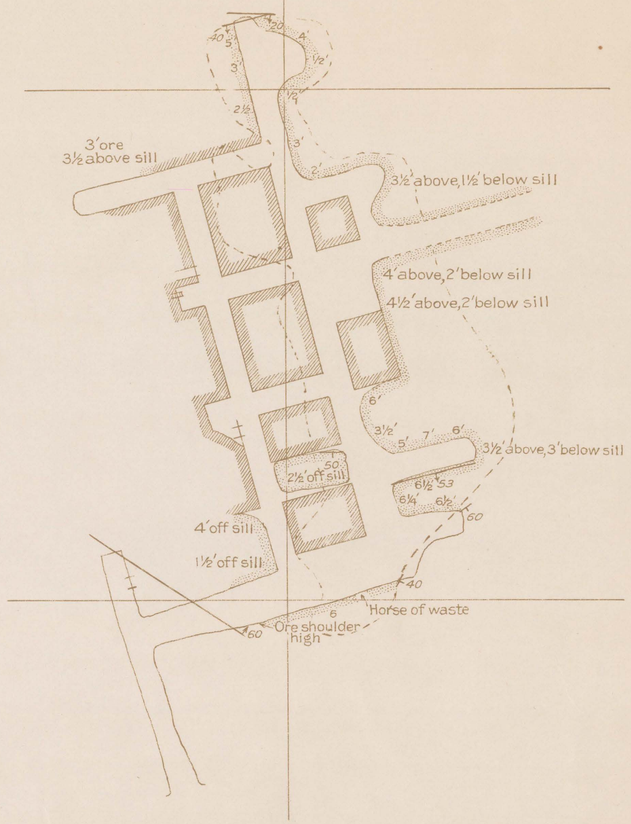

Map of 2585 level

EXPLANATION

- Chromite
- Fill
- Known outline of lens (section)
- Inferred outline of lens (section)
- Vertical projection of inferred outline of lens (Number refers to level)
- Fault showing dip dashed where inferred
- Strike and dip of contact
- Outline of 2597 level
- Outline of 2591 level
- Outline of 2585 level

TRUE NORTH
MAGNETIC NORTH
20°

20 0 20 60 Feet

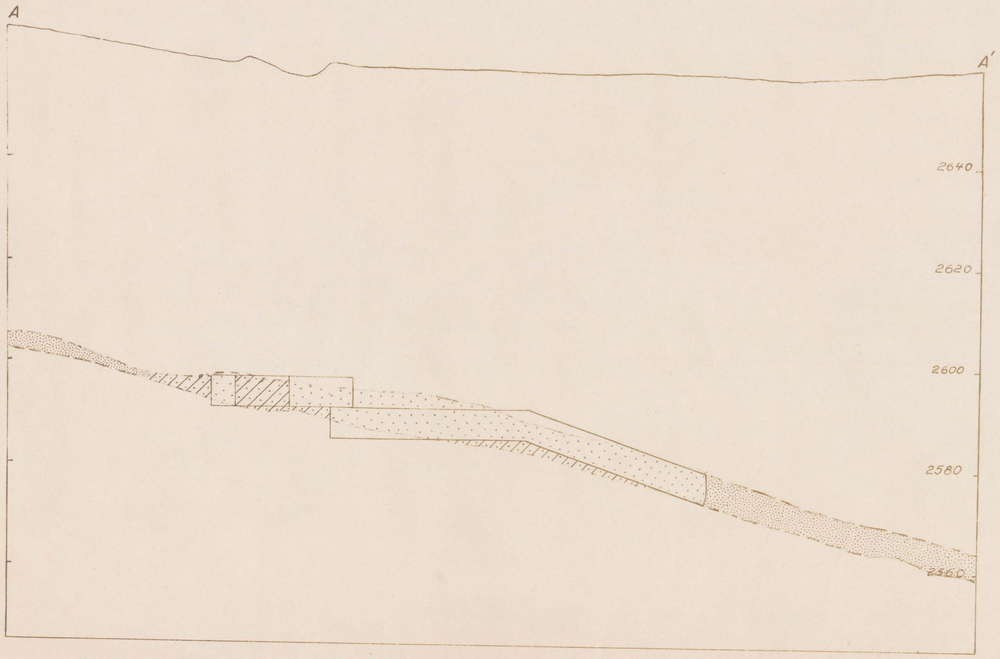

Section along A A'

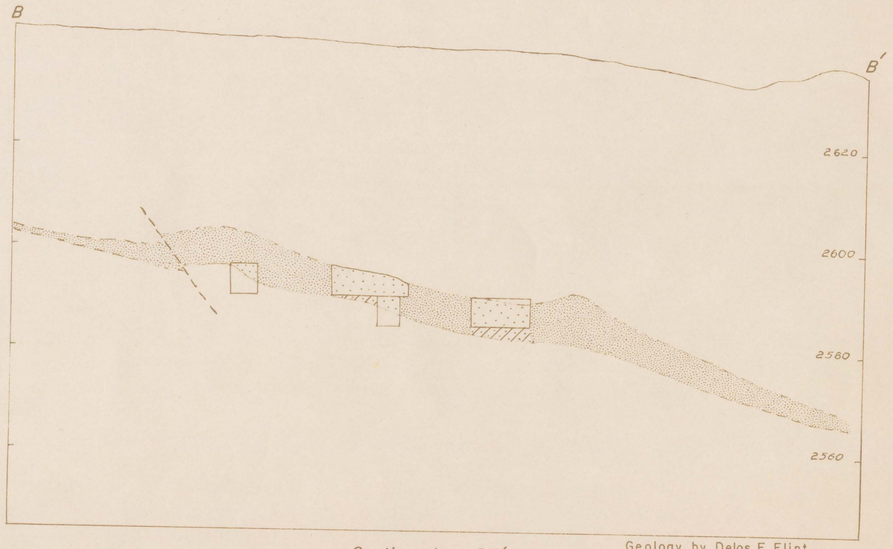

Section along BB'

Geology by Delos E. Flint
December 1942

FIG. 2—MAP OF UNDERGROUND WORKINGS OF HIGH PLATEAU CHROME MINE, DEL NORTE COUNTY, CALIFORNIA

California (High Plateau Mine). Geol
sheet 2