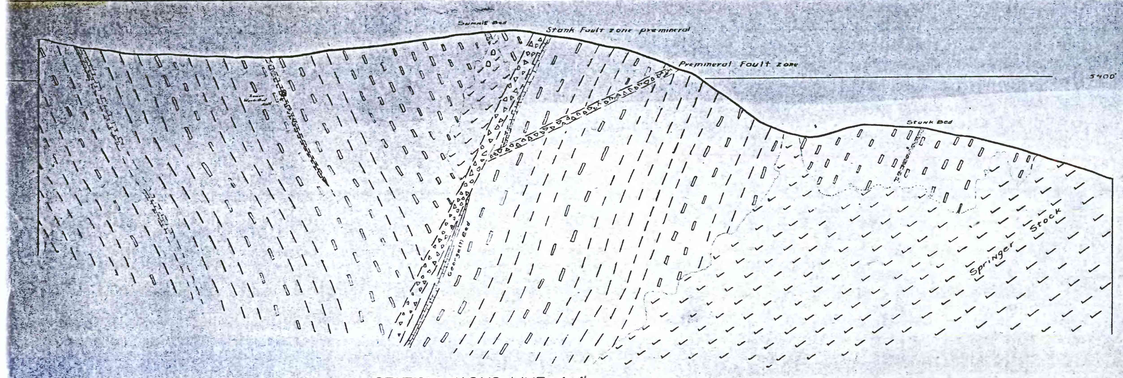

SECTION ALONG LINE A-A'

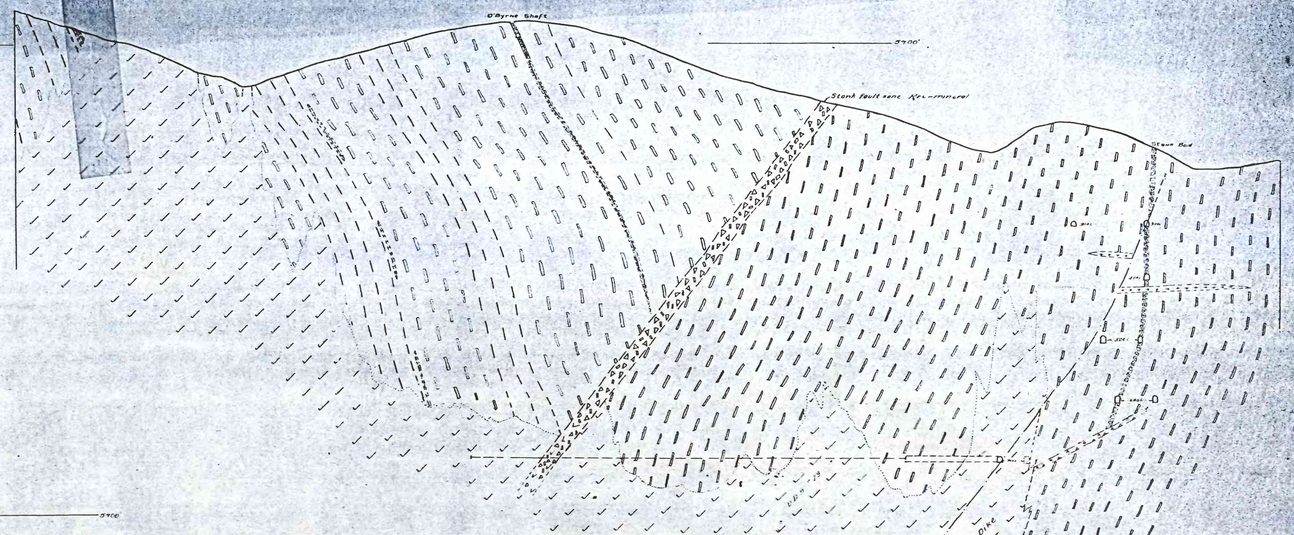

SECTION ALONG LINE C-C'

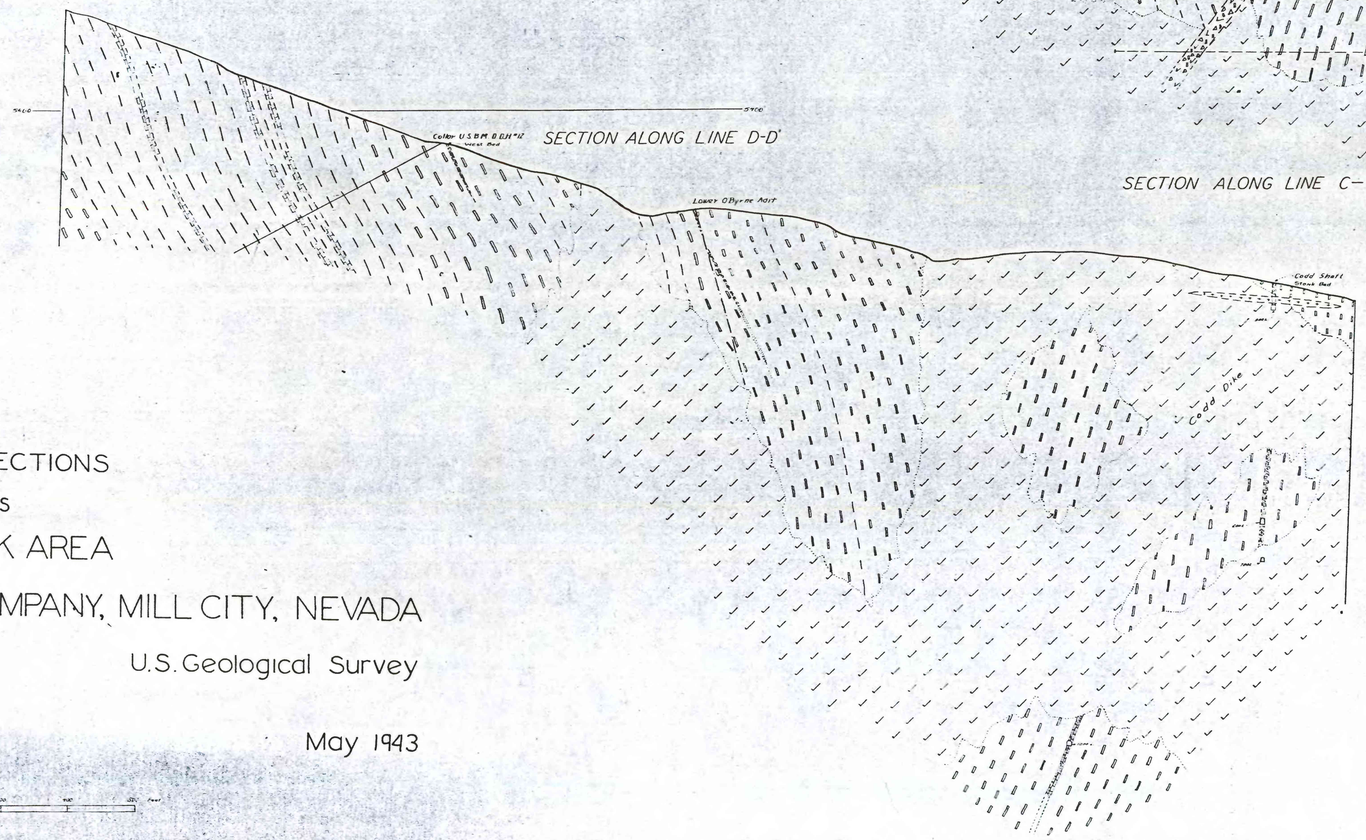

SECTION ALONG LINE D-D'

GEOLOGIC SECTIONS

across

THE STANK AREA

NEVADA MASSACHUSETTS COMPANY, MILL CITY, NEVADA

M. R. Klepper
C. W. Chesterman
P. Joralemon

U.S. Geological Survey

May 1943

scale

EXPLANATION

- Hornblende Andesite
- Granodiorite and Aplite
- Tactite
- Limestone and marble
- Shale and Slate
- Hornfels
- Premineral Fault
- Postmineral Fault
- Contact, located
- Contact, approximate
- Contact, uncertain
- Underground mine workings, projected
- Underground mine workings, in section
- Diamond Drill Holes, in section
- Diamond Drill Holes, projected

U.S. GEOLOGICAL SURVEY WASHINGTON
LIBRARY

Nevada (Mill City area). Geol. U.S. 1943.
sheet 10,
cop. 1.