SECTIONS TO ACCOMPANY GEOLOGIC MAP OF LEAD HILL AREA

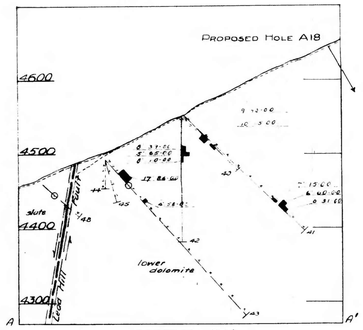

SECTION A-A'

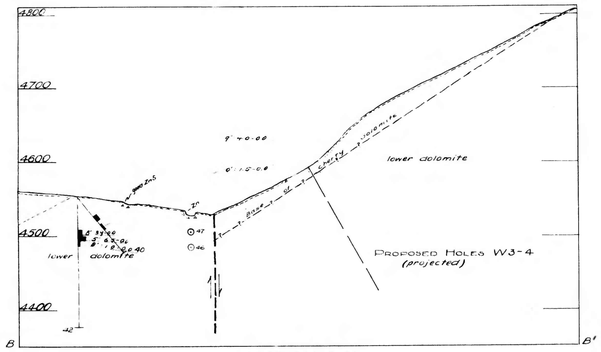

SECTION B-B'

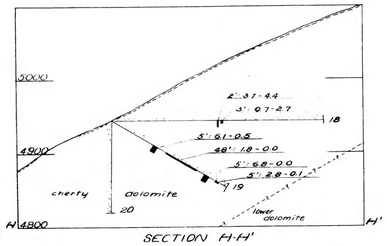

SECTION H-H'

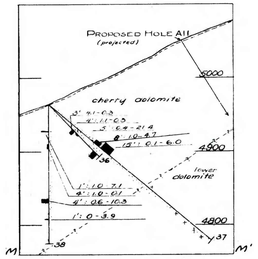

SECTION M-M'

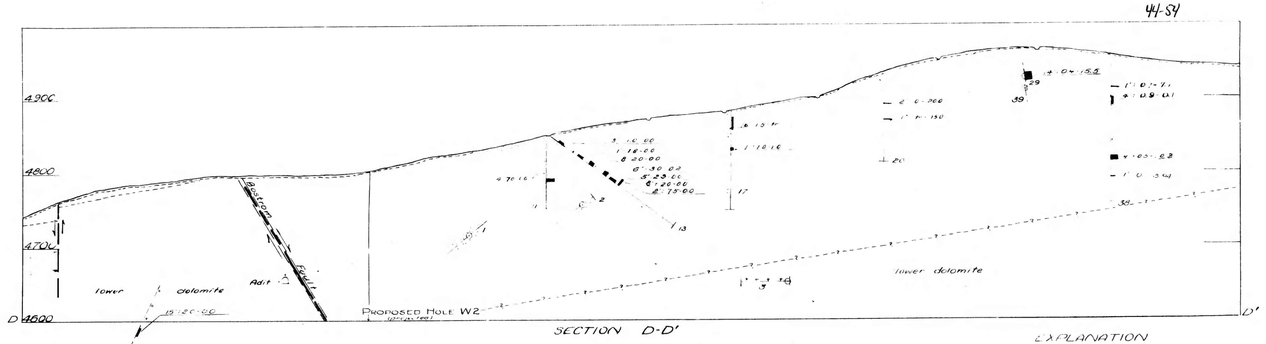

SECTION D-D'

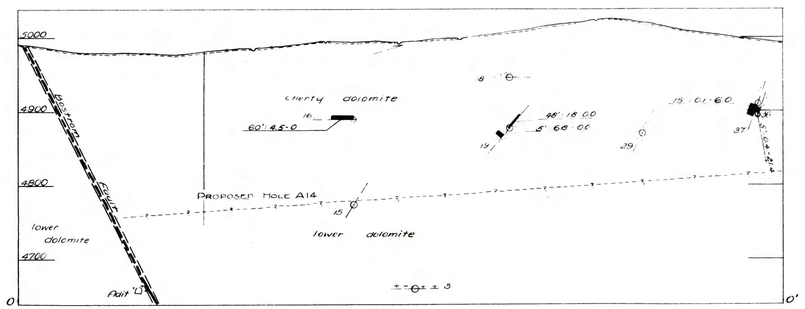

SECTION O-O'

EXPLANATION

Overburden

Ledbetter Slate (w/n quartzite)

Metaline Limestone — Cherty Dolomite

Calcite-bearing Dolomite (lower dolomite)

Diamond Drill Hole, showing intersection with plane of section.

KEY TO ASSAY DATA

Feet	%Zn	%Pb
20	7.1	1.5

tr. - 3% Combined Zn-Pb

3% - 6% " "

6% up " "

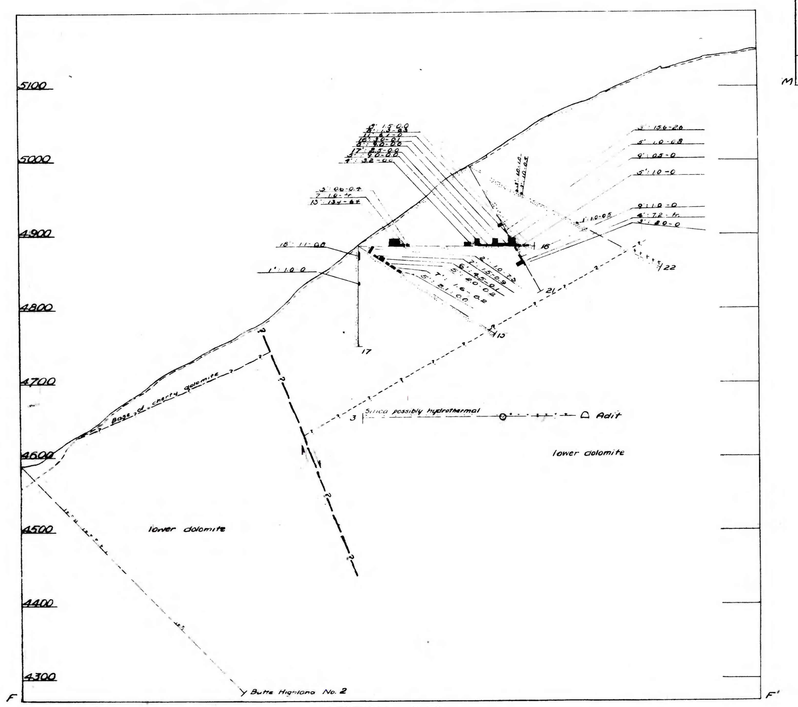

SECTION F-F'

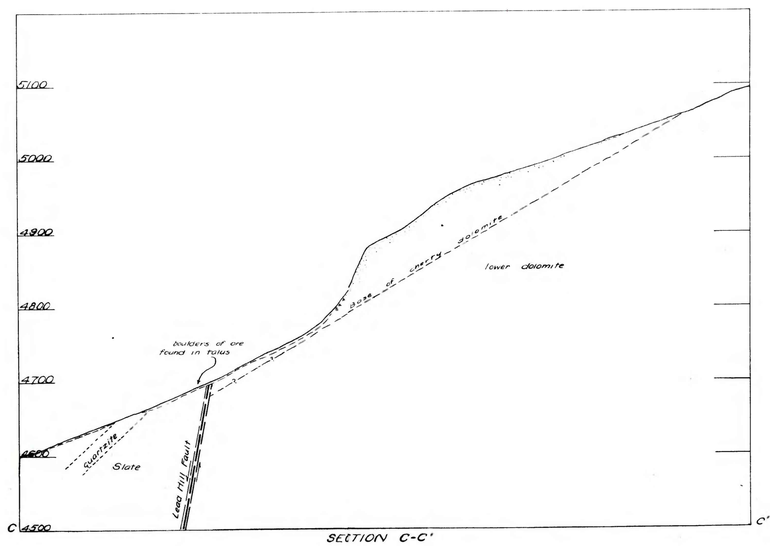

SECTION C-C'

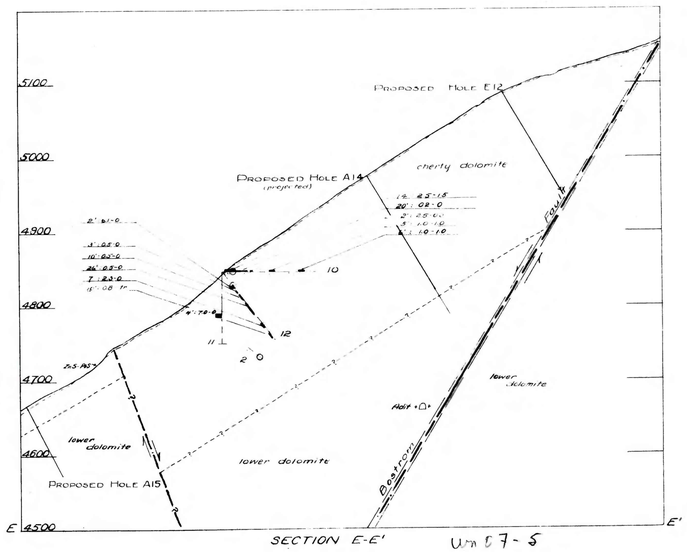

SECTION E-E'

Um 57-5