SECTIONS TO ACCOMPANY GEOLOGIC MAP OF LEAD HILL AREA

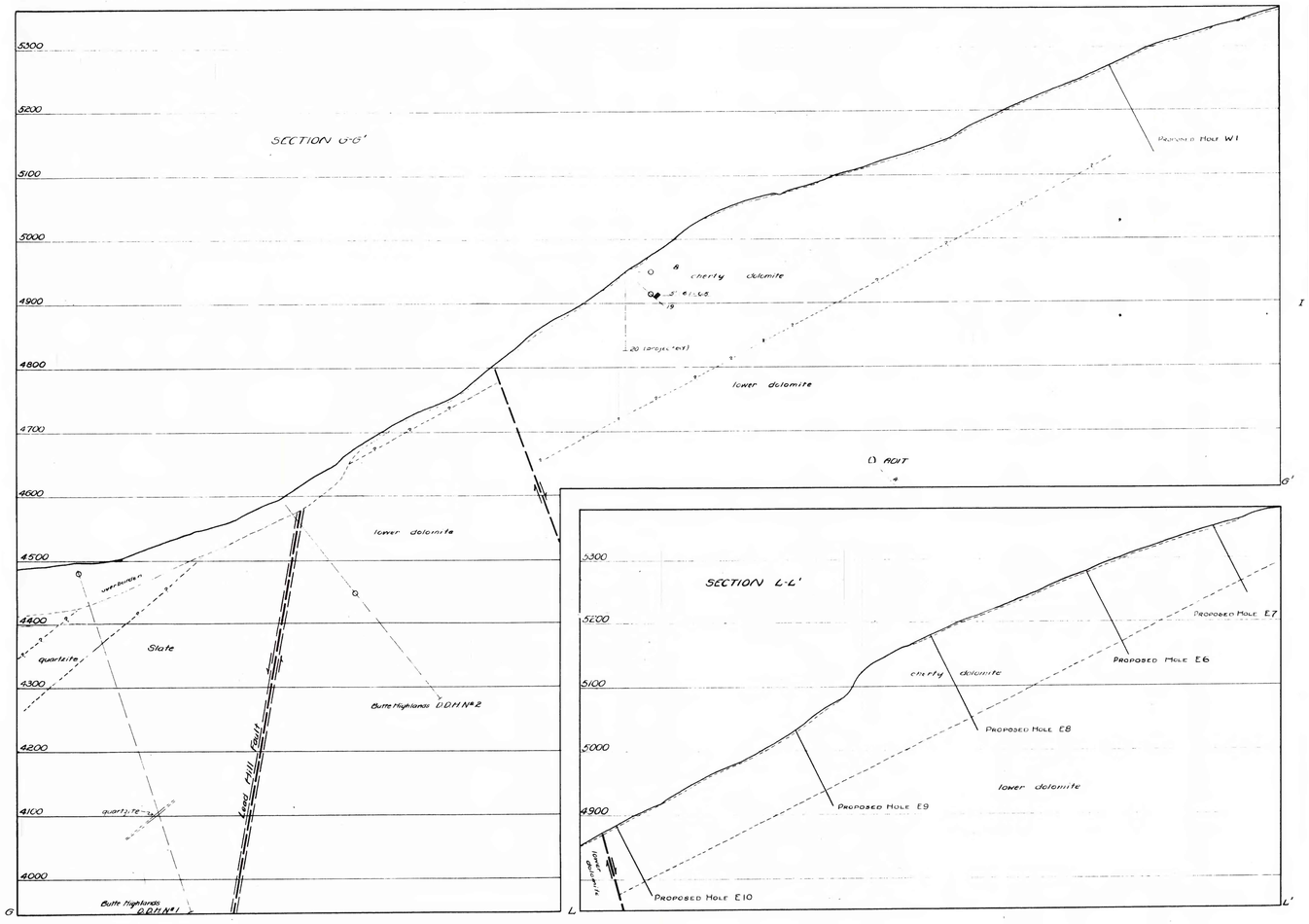

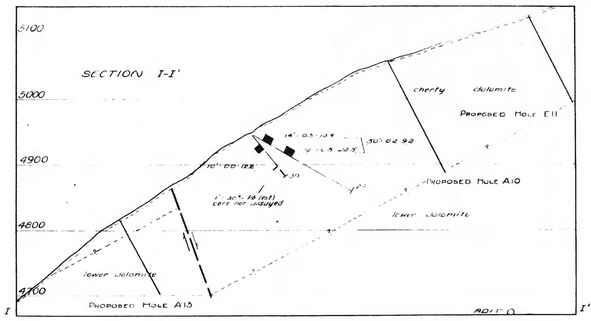

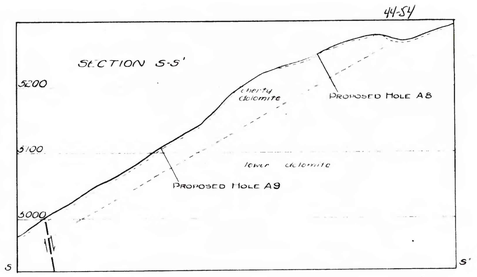

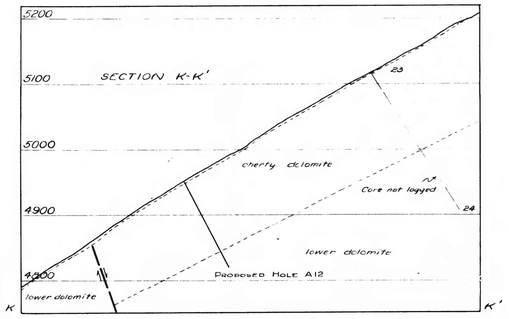

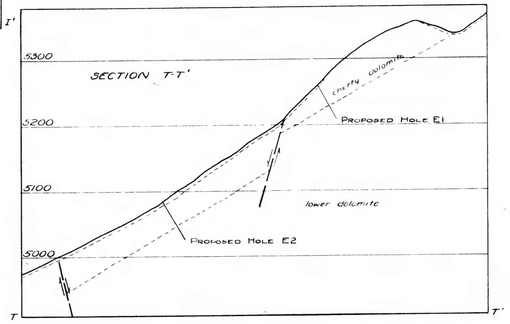

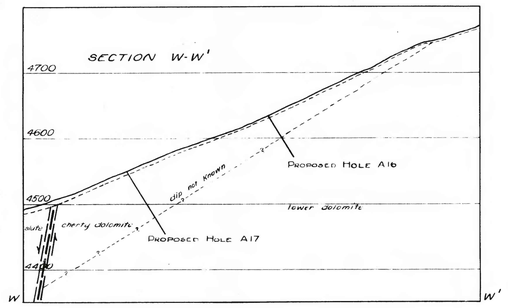

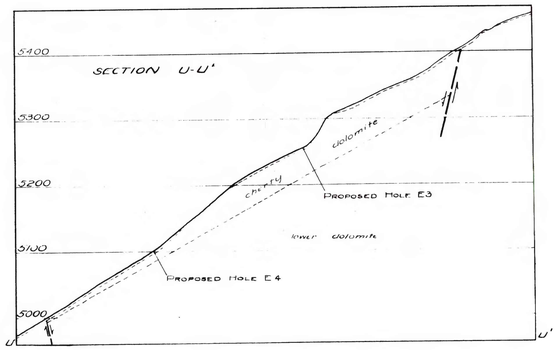

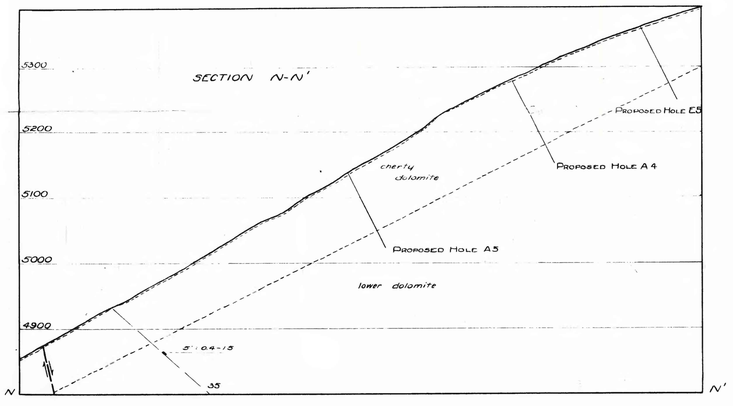

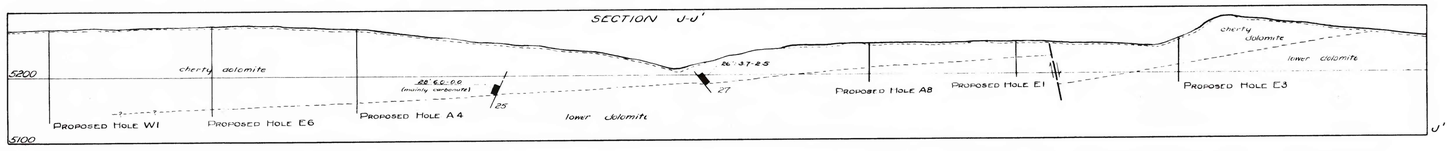

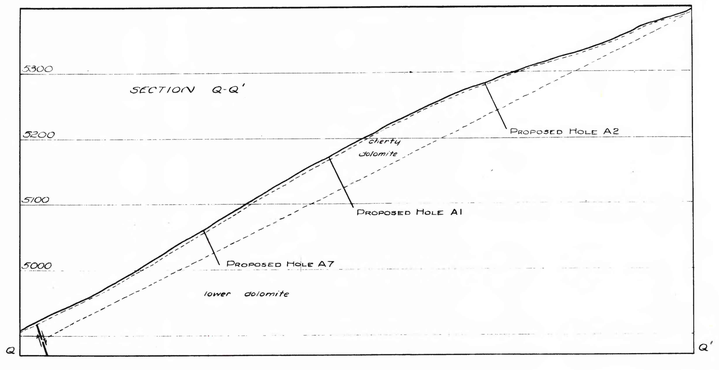

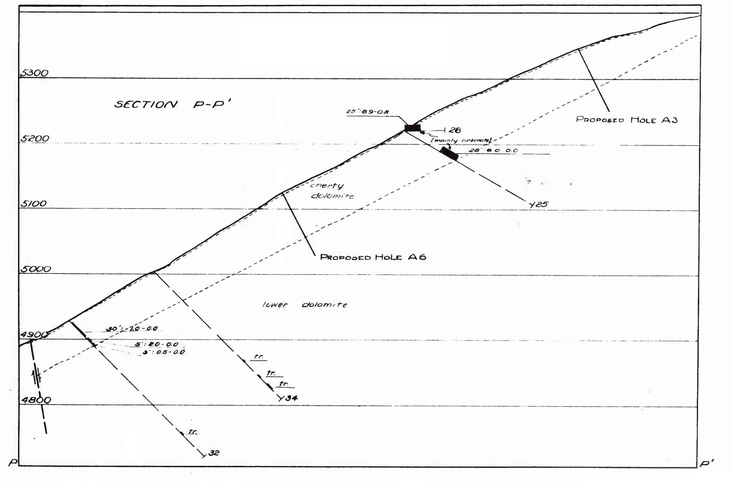

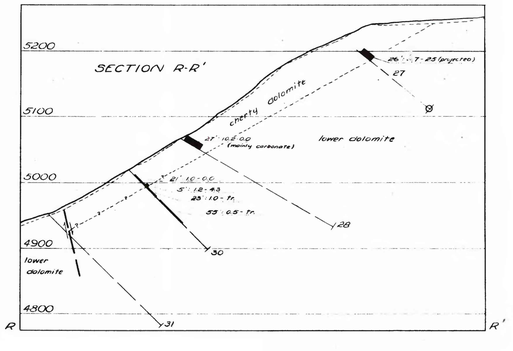

EXPLANATION

- Overburden
- Ledbetter Slate (with quartzite)
- Cherty Dolomite
- Metaline Ls.
- Lower Dolomite Abundant calcite in upper part of section

KEY TO ASSAY DATA

For % Zn % Pb
20' : 7.1 - 1.3

tr. - 3% Combined Zn-Pb
3%-6% " " "
6% up " " "

Diamond Drill Hole, showing intersection with plane of section.