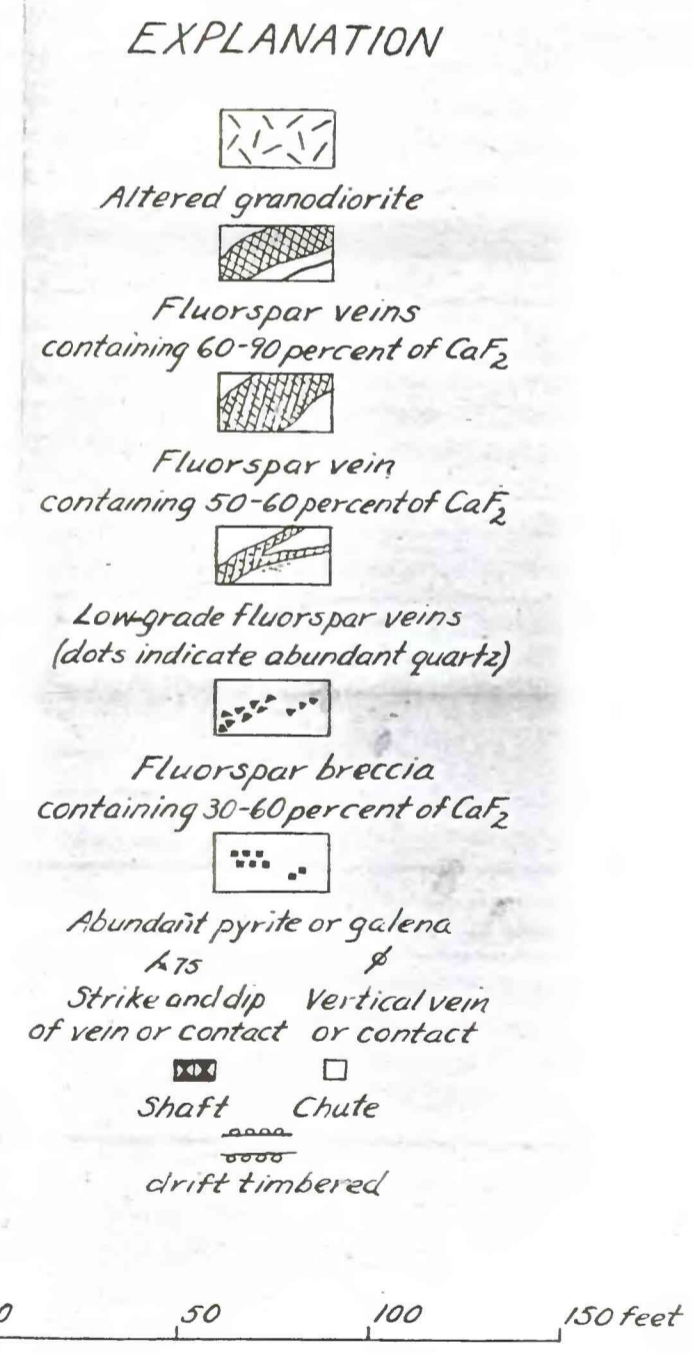
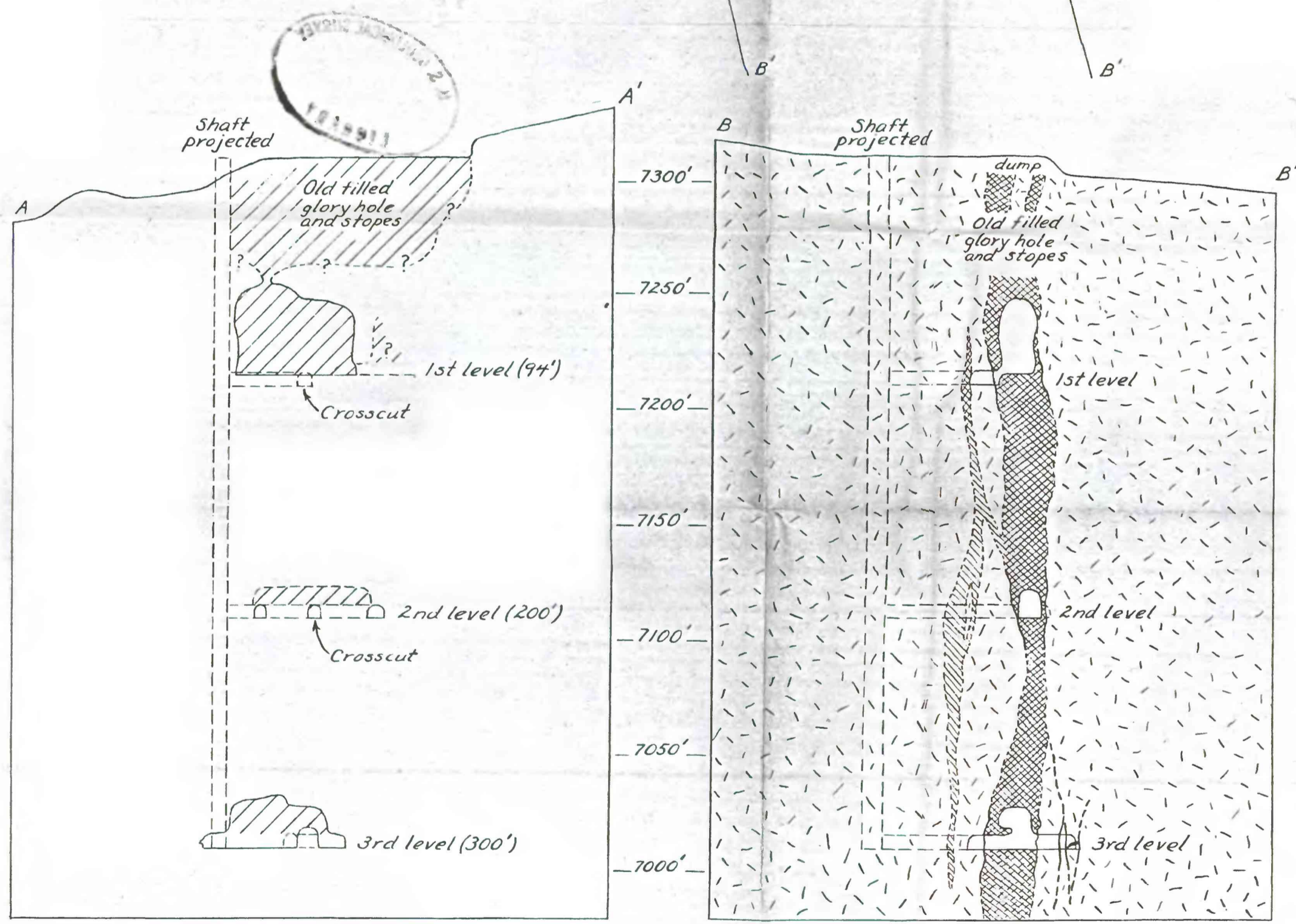
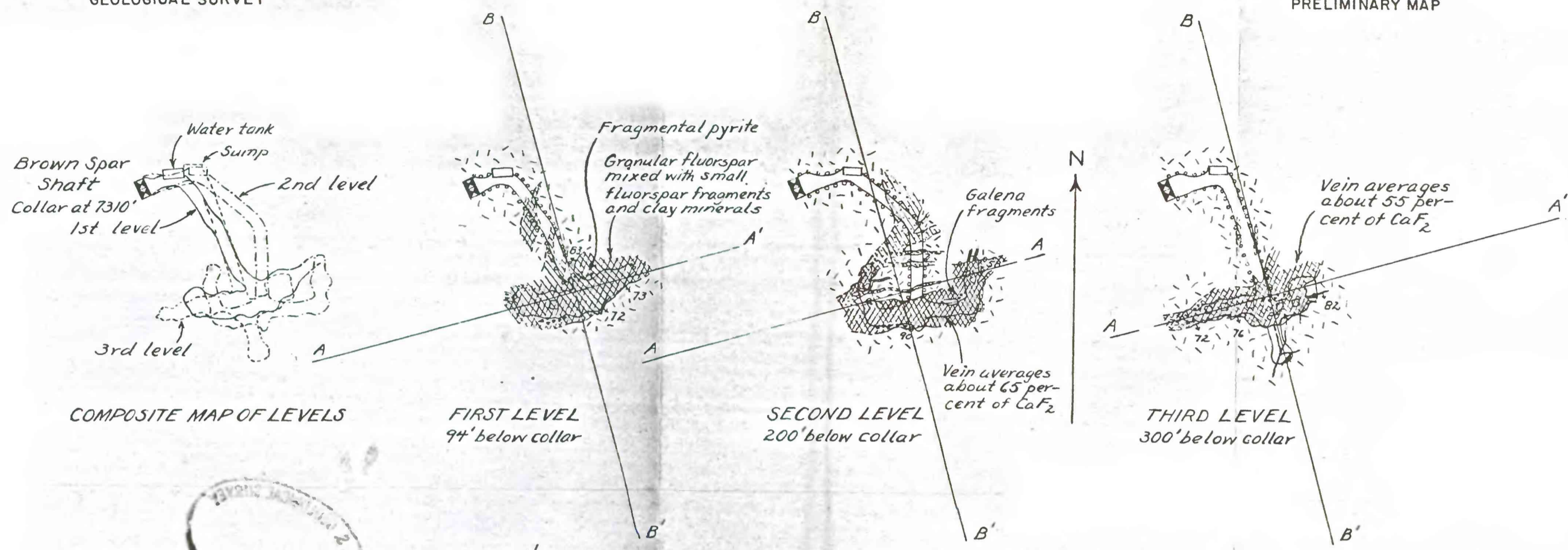


UNITED STATES DEPARTMENT OF THE INTERIOR
GEOLOGICAL SURVEY

STRATEGIC MINERALS INVESTIGATIONS
PRELIMINARY MAP



LONGITUDINAL PROJECTION ON SECTION A-A', SHOWING STOPES

SECTION B-B'

Geology by E. N. Goddard assisted by James Odell
July, 1943
Mine maps furnished by H. B. Williamson

PLATE 4.-GEOLOGIC MAPS AND SECTIONS OF THE BROWN SPAR MINE, JAMESTOWN DISTRICT, BOULDER COUNTY, COLORADO.