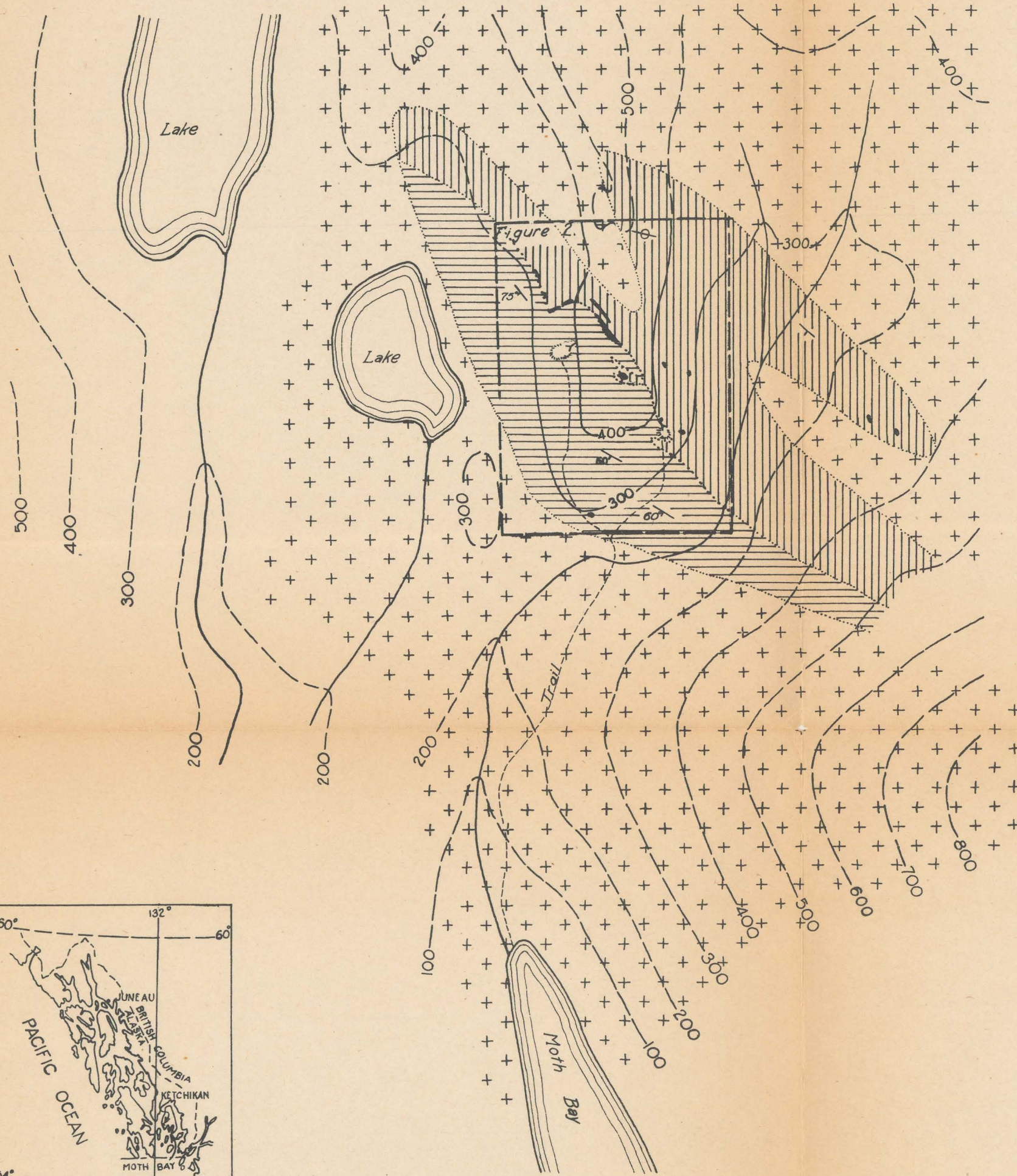

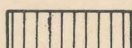
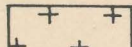




FIGURE 1  
GEOLOGIC SKETCH MAP  
OF VICINITY OF  
MOTH BAY ZINC-COPPER DEPOSITS,  
REVILLAGIGEDO ISLAND, SOUTHEASTERN ALASKA

SCALE  
500 0 500 1000  
in feet  
Contour interval 100 feet



EXPLANATION

-  BIOTITE SCHIST AND QUARTZITE
-  MUSCOVITE SCHIST AND QUARTZITE
-  QUARTZ DIORITE AND GRANITE
-  EXPOSURE OF ZINC-COPPER ORE
-  ADIT PORTAL

