

U. S. DEPARTMENT OF THE INTERIOR
GEOLOGICAL SURVEY

STRATEGIC MINERALS INVESTIGATIONS
PRELIMINARY MAPS

MAPS OF THE
NORTHERN LIGHT MINE
YREKA MINING DISTRICT
SHOSHONE COUNTY
IDAHO





SCALE: 1 INCH = 100 FEET

GEOLOGY BY V. E. NELSON NOVEMBER 1943

CONTENTS

- COMPOSITE MAP OF ALL LEVELS
- PLAN OF BROWN TUNNEL
- PLAN OF 50 LEVEL
- PLAN OF 200 LEVEL
- PLAN OF 400 LEVEL

EXPLANATION

<i>COUNTRY ROCK</i>	PRICHARD FM. (LOWER BELT SERIES) NEARLY UNIFORM ARGILLITE	(+)	MINERAL INDICATED IS PREDOMINANT
	BEDDING	(-)	MINERAL INDICATED IS SUBORDINATE
	FAULT	H. W.	HANGING WALL
	VEIN	F. W.	FOOTWALL
	VEIN STOPED		LAGGED
			DIP OF BEDS OR FAULTS OR VEINS
			DIKE