









EXPLANATION

-  copper-bearing sandstone
-  copper-bearing sandstone breccia
-  red shale
-  intrusive trap
-  strike & dip of beds
-  adit
-  fence
-  limits of indicated ore

U. S. GEOLOGICAL SURVEY
CONFIDENTIAL
 FOR USE OF
 U. S. GOVERNMENT
 ONLY
Released 11/2/45

ARLINGTON COPPER MINE
ARLINGTON, N.J.
 Contour Interval 10 ft.
 0 50 100ft
 Scale

topography & geology by H.R. Cornwall, U.S.G.S.