UNITED STATES DEPARTMENT OF THE INTERIOR
GEOLOGICAL SURVEY

STRATEGIC MINERALS INVESTIGATIONS
PRELIMINARY MAPS
FIGURE 13

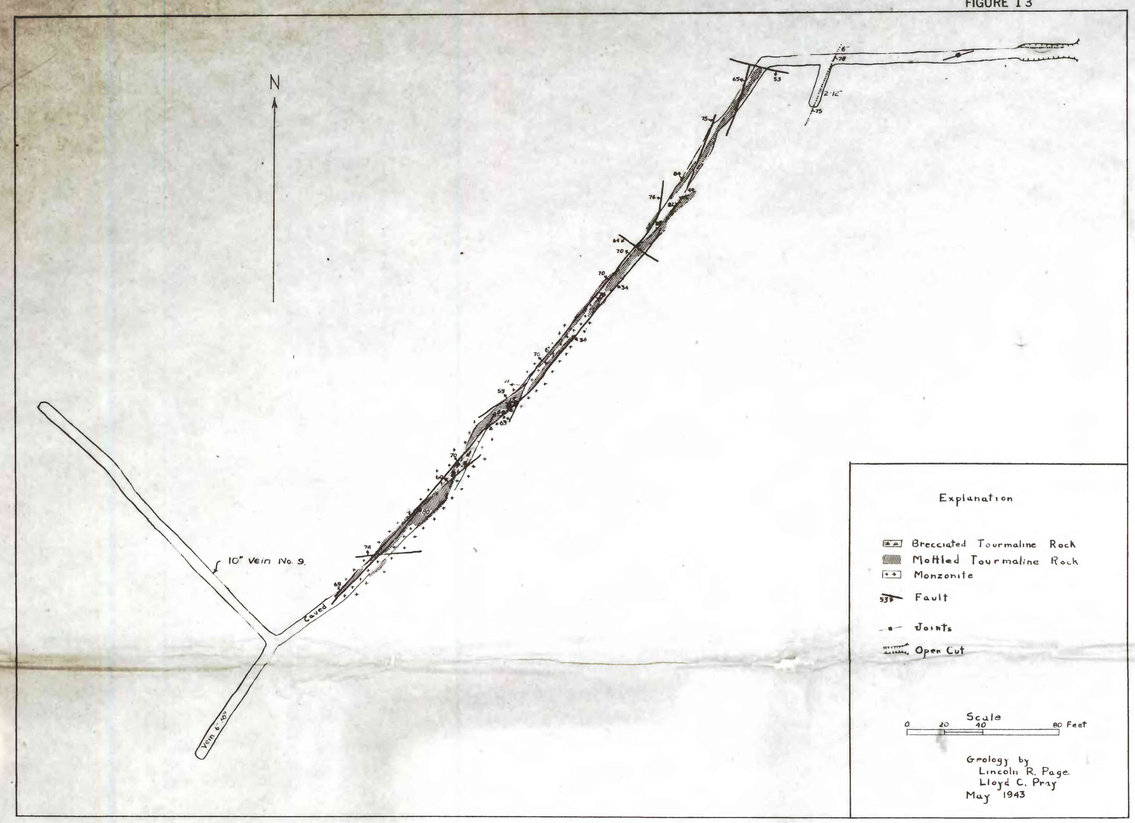

ADIT NO. 9, VEIN NO. 10, TEMESCAL TIN DISTRICT, RIVERSIDE COUNTY, CALIFORNIA

IN BACK OF BOOK
PLEASE RETURN TO DESK

4513

UNITED STATES DEPARTMENT OF THE INTERIOR
GEOLOGICAL SURVEY

STRATEGIC MINERALS INVESTIGATIONS
PRELIMINARY MAPS
FIGURE 12

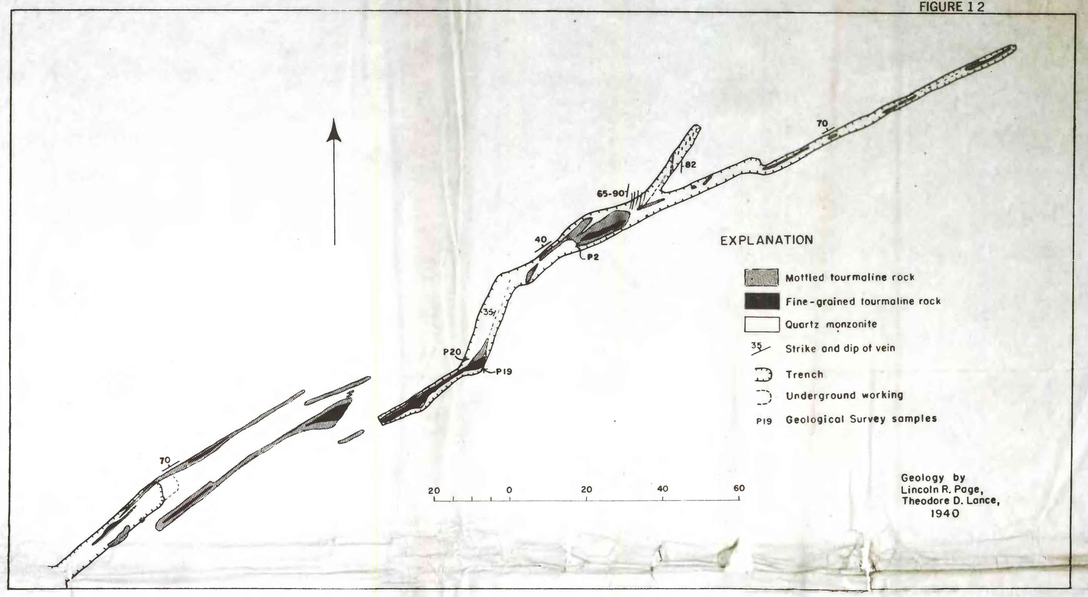

DETAILED PLAN OF BRANCHING VEIN WEST OF CAJALCO HILL, TEMESCAL TIN DISTRICT, RIVERSIDE CO., CALIF.

UNITED STATES DEPARTMENT OF THE INTERIOR
GEOLOGICAL SURVEY

STRATEGIC MINERALS INVESTIGATIONS
PRELIMINARY MAPS
FIGURE 11

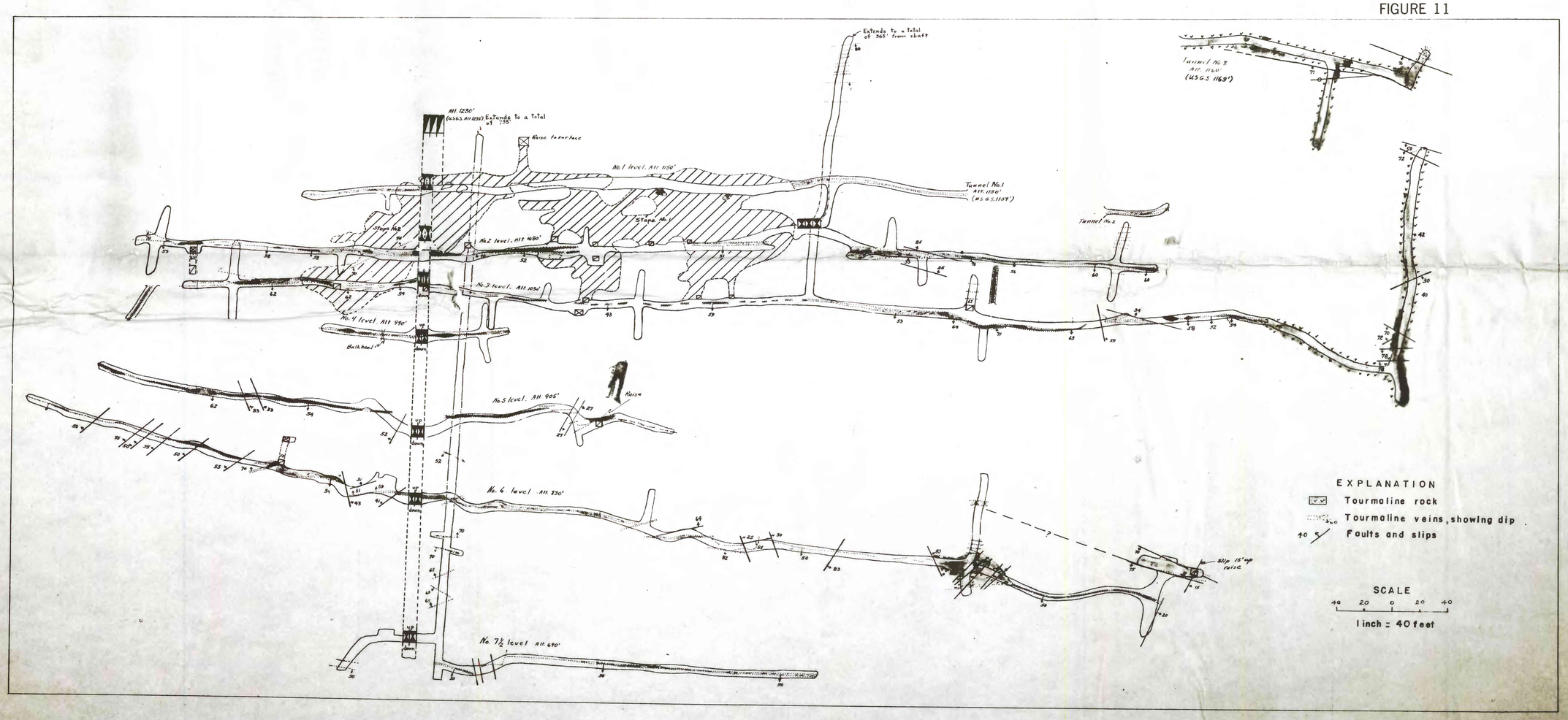

GEOLOGIC MAP OF THE CAJALCO TIN MINE, RIVERSIDE COUNTY, CALIFORNIA