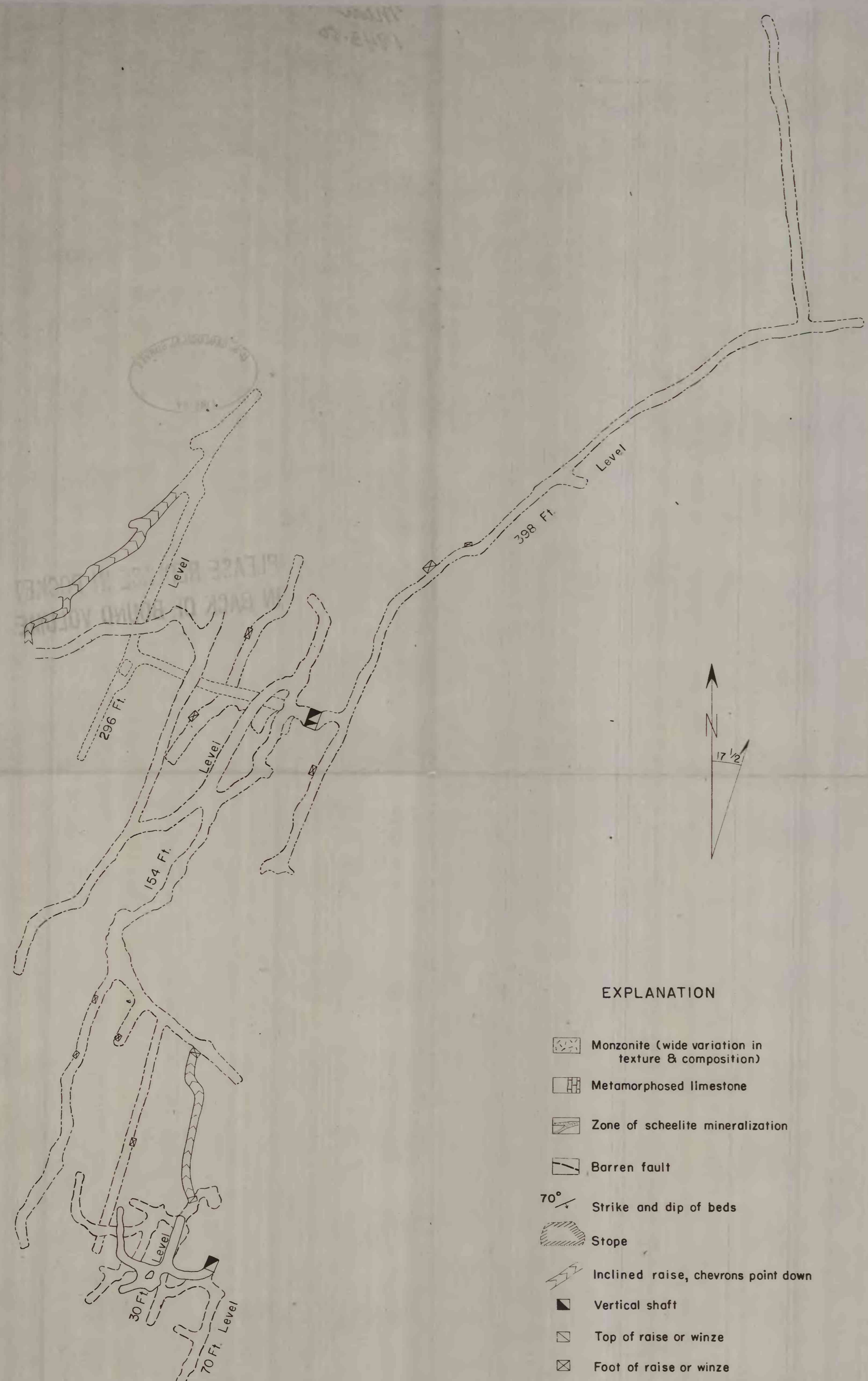


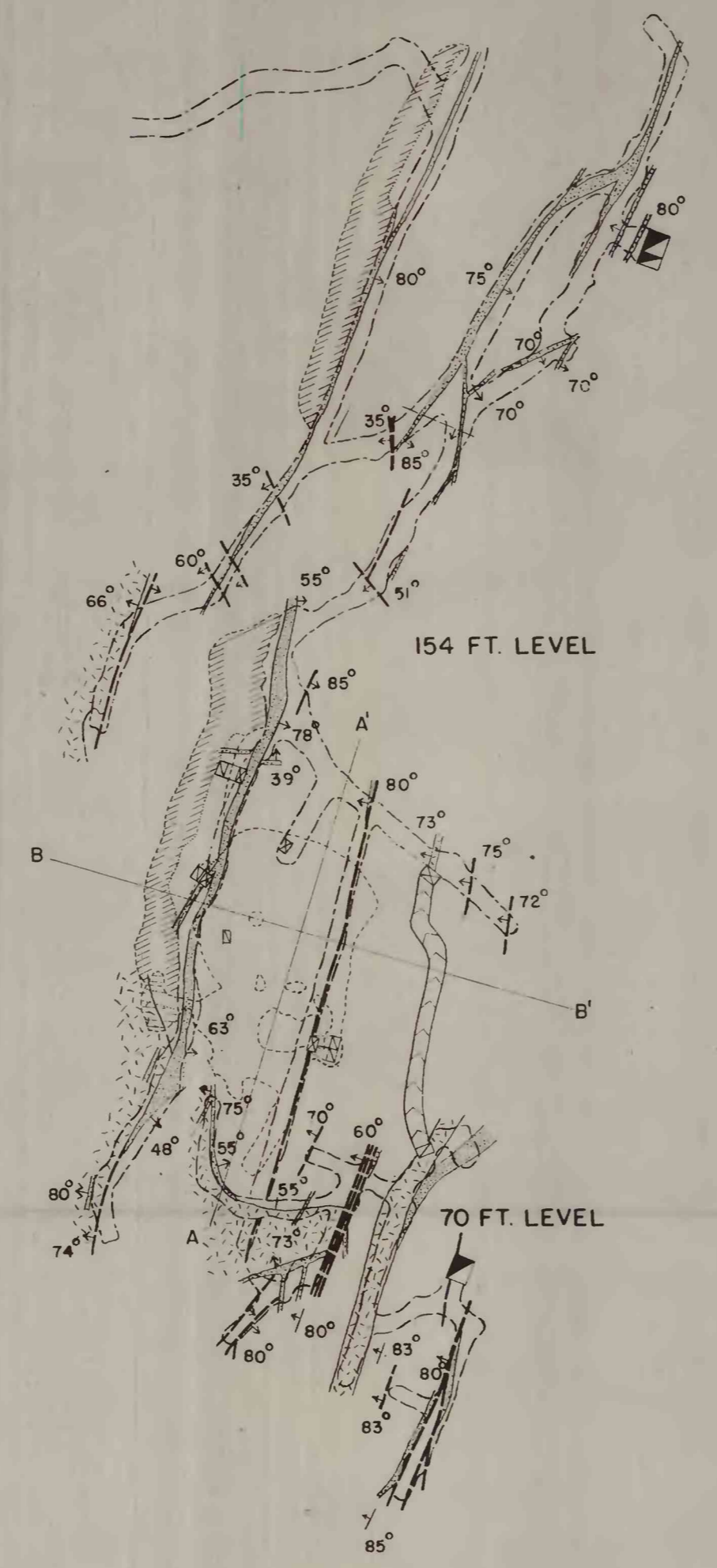
45-14



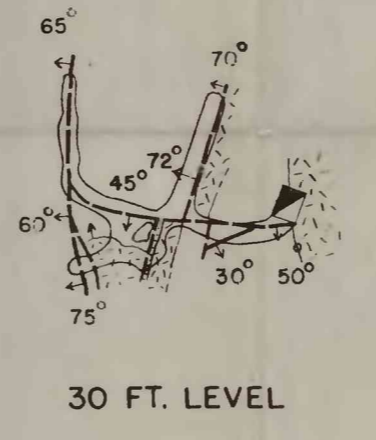
COMPOSITE LEVEL MAP

EXPLANATION

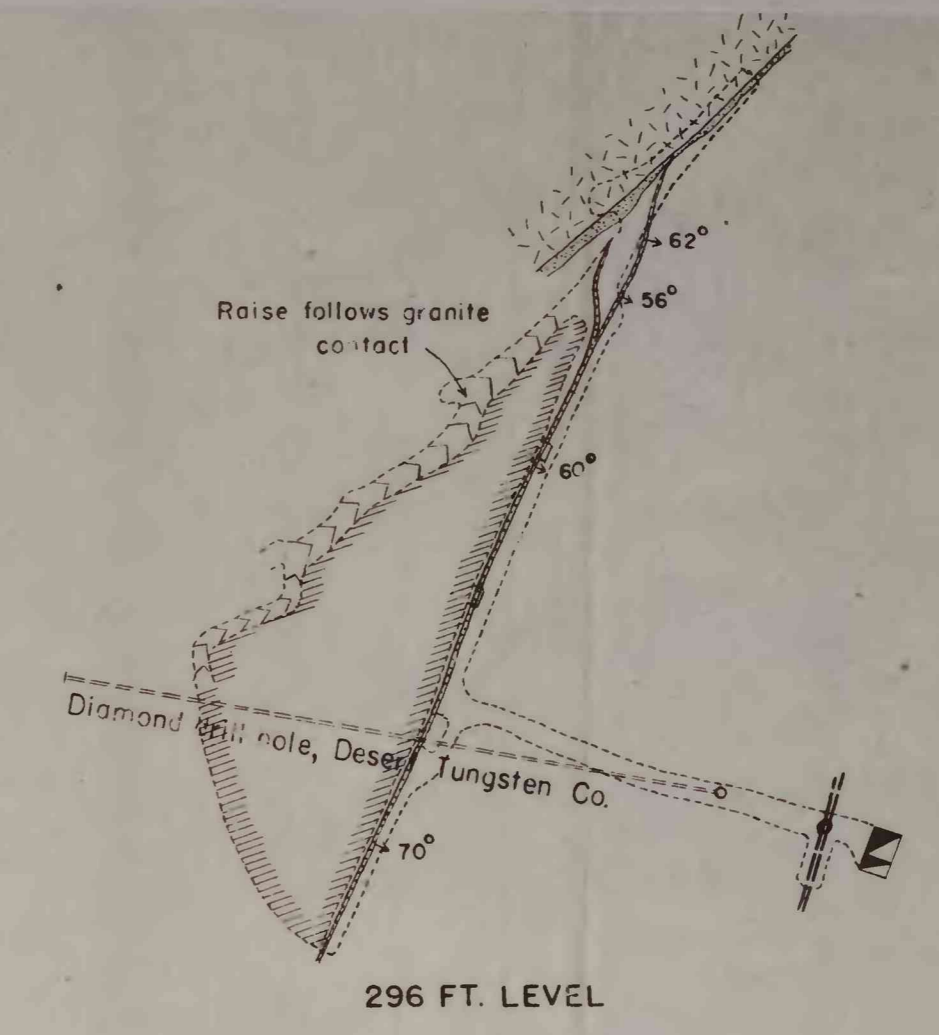
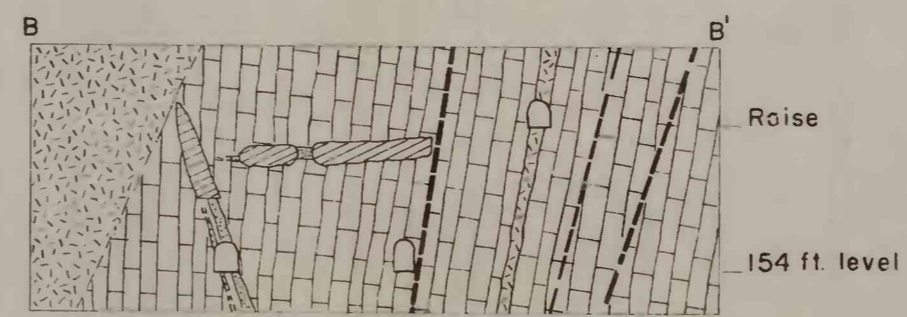
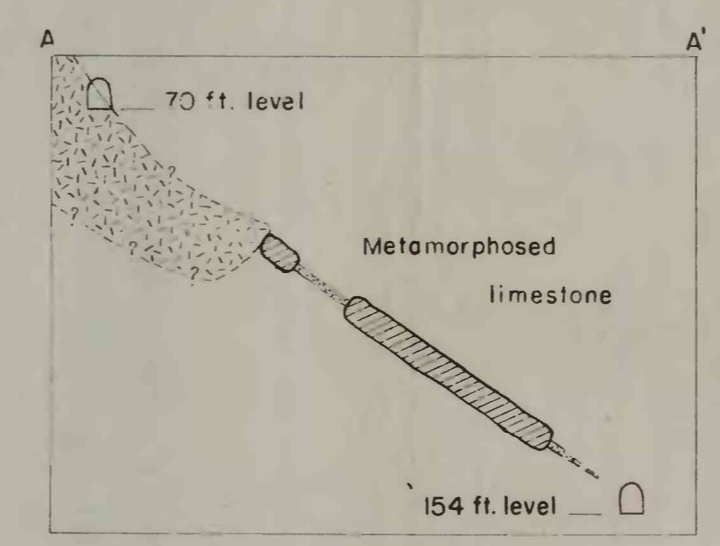
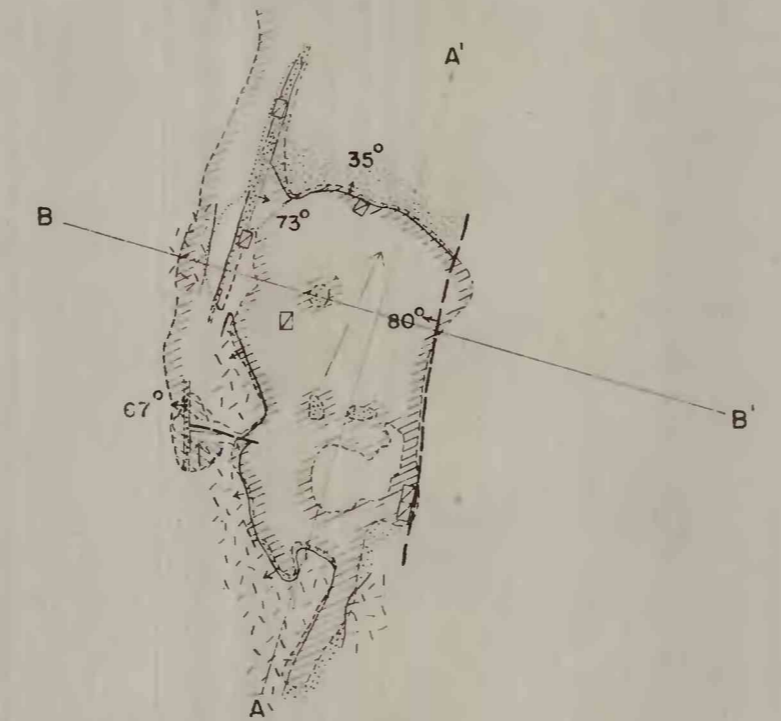
- Monzonite (wide variation in texture & composition)
- Metamorphosed limestone
- Zone of scheelite mineralization
- Barren fault
- 70° Strike and dip of beds
- Stope
- Inclined raise, chevrons point down
- Vertical shaft
- Top of raise or winze
- Foot of raise or winze



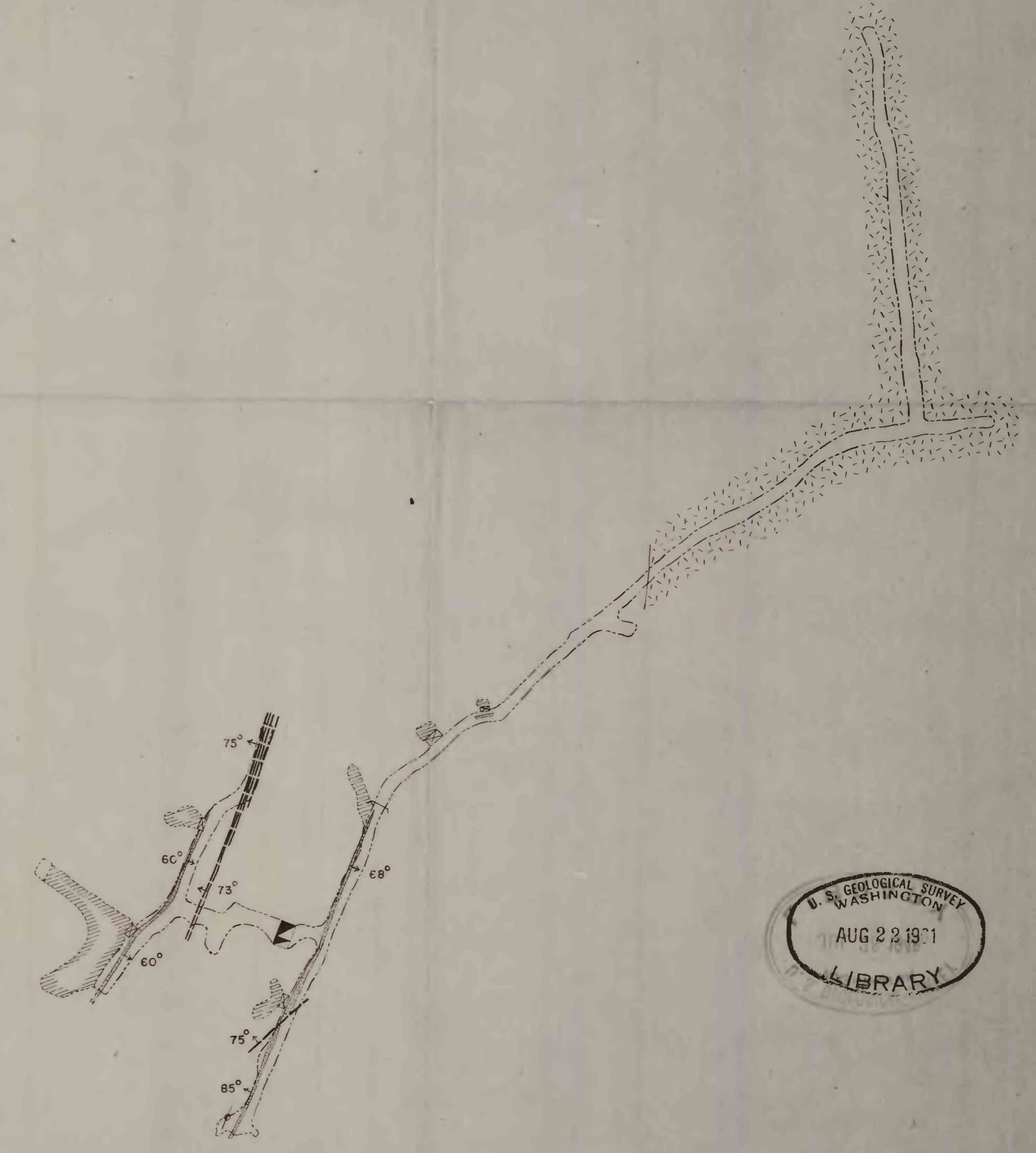
GEOLOGIC MAP AND SECTIONS OF LOW ANGLE SLOPE AND SUB-LEVELS ABOVE THE 154 FOOT LEVEL



30 FT. LEVEL



296 FT. LEVEL



398 FT. LEVEL

