

FIGURE 2—SURFACE MAP AND SECTION

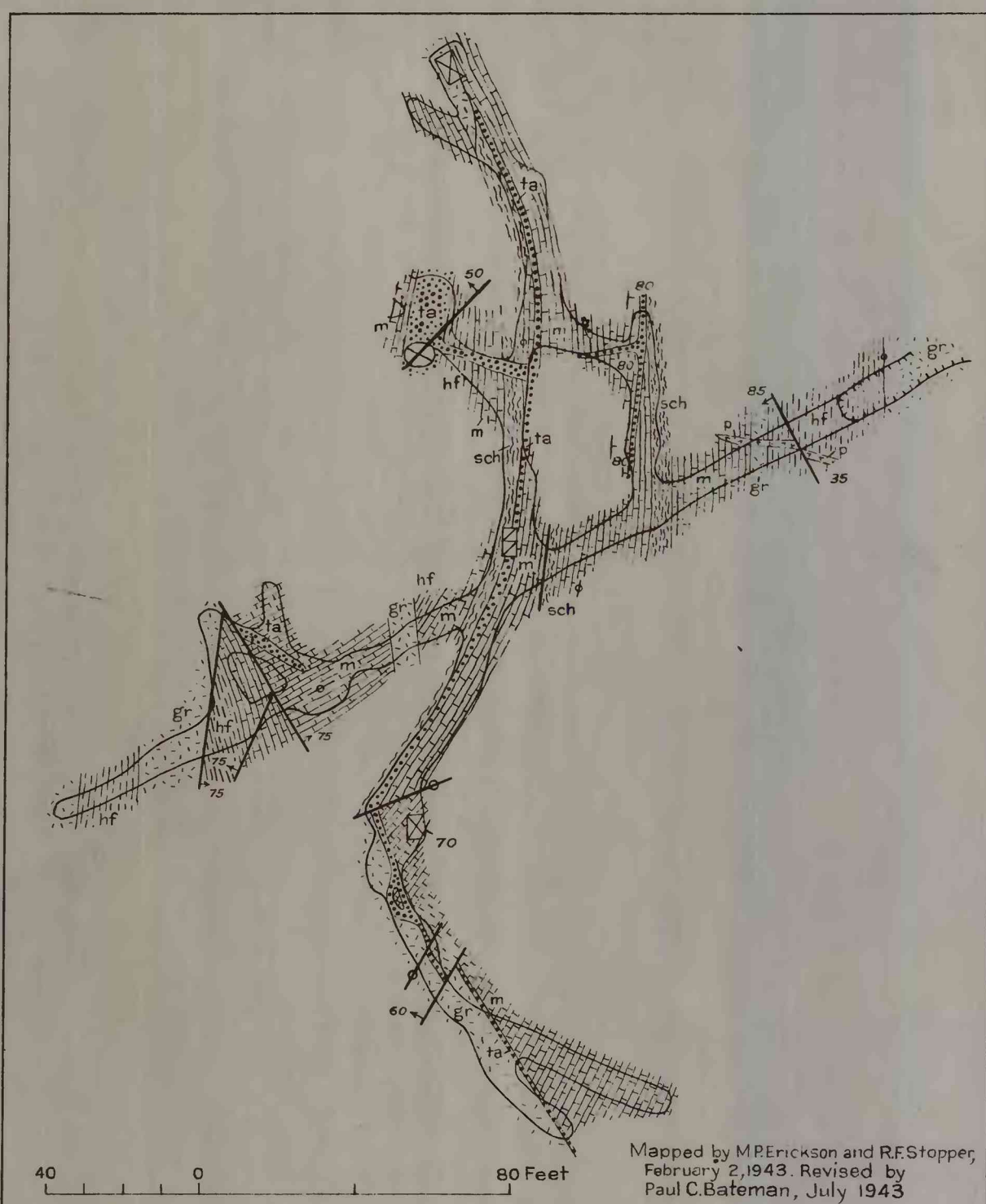


FIGURE 3—NORTH WORKINGS, ADIT LEVEL

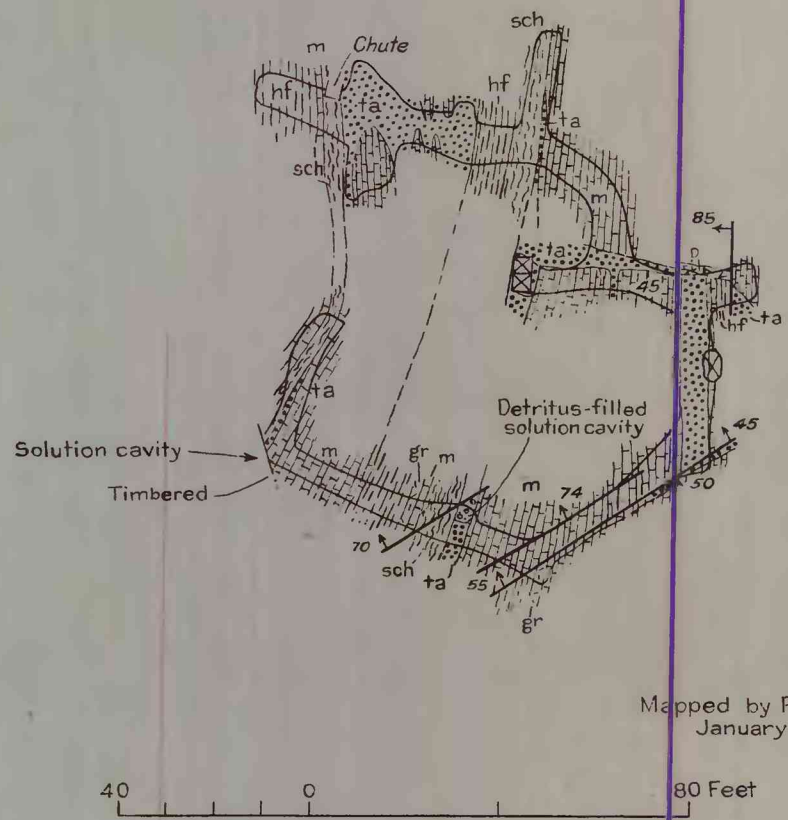


FIGURE 4—NORTH WORKINGS, 50-FOOT LEVEL


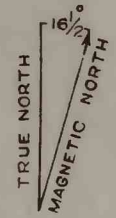


FIGURE 5—SOUTH ADIT

EXPLANATION

- al Covered areas
- ta Tactite
- p Pegmatite
- gr Granodiorite
- m Marble
- hf Hornfels and slate
- sch Schist

- Contact
- Fault, showing dip, dashed where inferred
- Vertical fault
- Strike and dip of beds or contact
- Strike of vertical beds or contact
- Head of raise or winze
- Foot of raise or winze
- Open cut
- Trench



HI PEAK TUNGSTEN MINE, KERN COUNTY, CALIFORNIA

California (Hi Peak Mine) Tungsten. V. 5
Sheet 2 of 2
C-1

