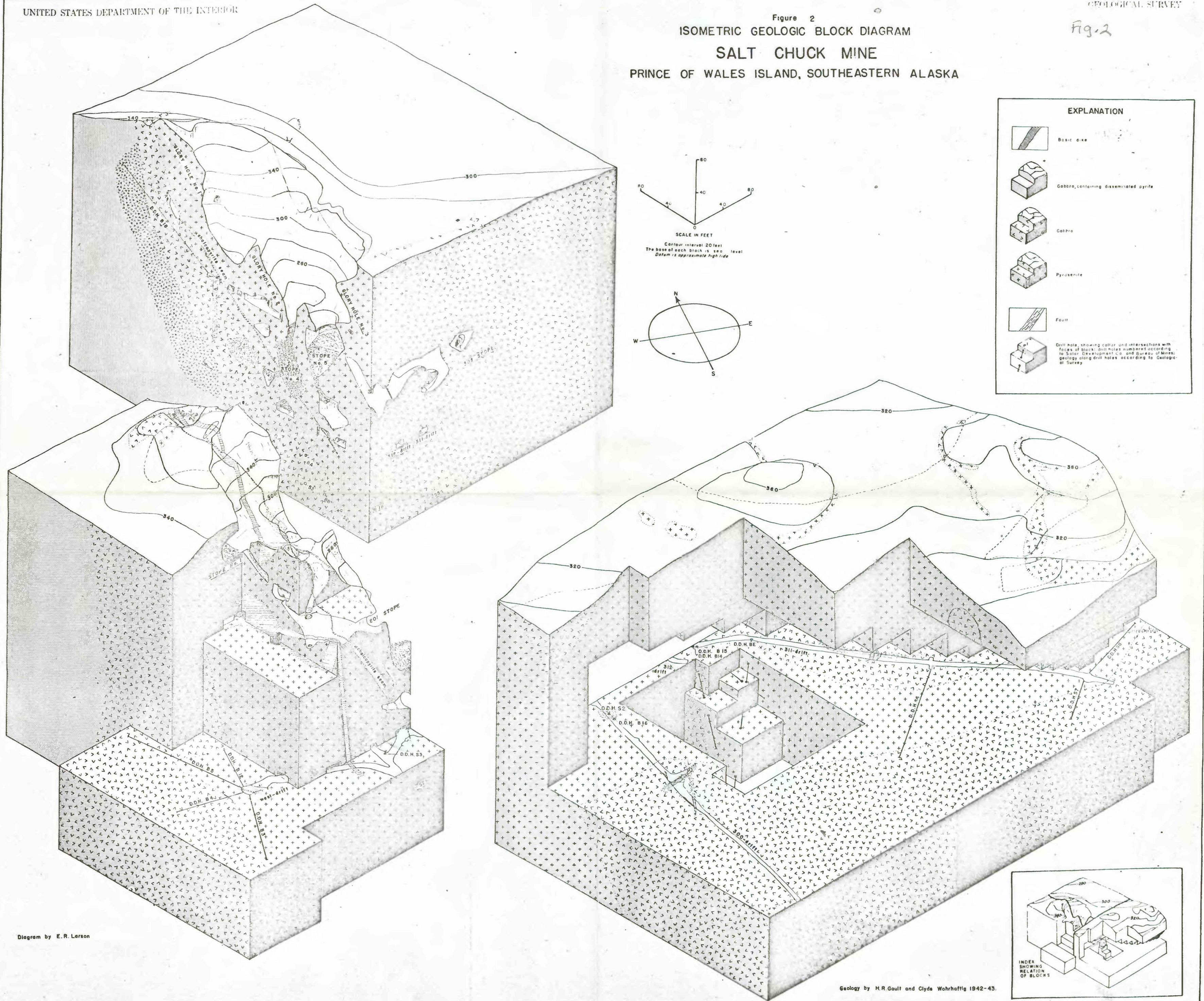


Figure 2  
ISOMETRIC GEOLOGIC BLOCK DIAGRAM  
SALT CHUCK MINE  
PRINCE OF WALES ISLAND, SOUTHEASTERN ALASKA

Fig. 2



**EXPLANATION**





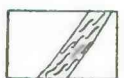

-  Basic dike
-  Gabbro, containing disseminated pyrite
-  Gabbro
-  Pyroxenite
-  Fault
-  Drill hole, showing collar and intersections with faces of block; drill holes numbered according to Solar Development Co. and Bureau of Mines; geology along drill holes according to Geological Survey.

Diagram by E. R. Larson

Geology by H. R. Gault and Clyda Wahrhaftig 1942-43.